



# Complete Streets

City of Lauderdale Lakes

Monday, October 13, 2014

Presented By:

Dan Greenberg  
Planner / Urban Designer  
Urban Health Partnerships  
[dan@urbanhs.com](mailto:dan@urbanhs.com)  
786-224-2309

Ricardo Gutierrez  
Transportation Planner /  
Interim Bike & Pedestrian Coordinator  
Broward MPO  
[gutierrezr@browardmpo.org](mailto:gutierrezr@browardmpo.org)  
954-876-0044



# Agenda

Who are Complete Streets for?

What makes a Complete Street?

When do we need Complete Streets?

Where are Complete Streets?

Why create Complete Streets?

How do we get Complete Streets?

# Who are Complete Streets for?

- ▣ A complete street is a street designed for ALL users.



# What makes a Complete Street?

options for people



cars

trucks

transit

bicycles

pedestrians

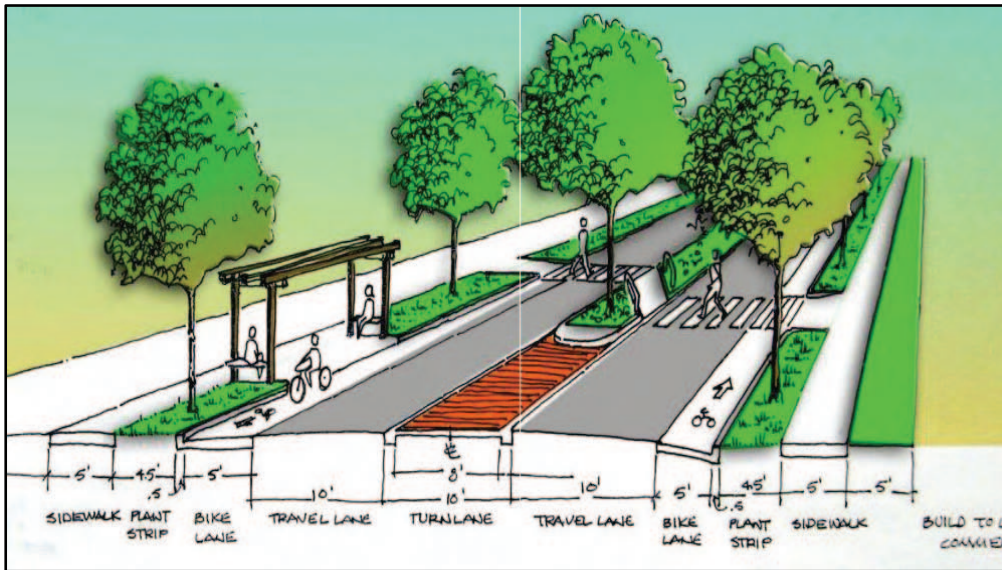


Image Source: Marilynch.com, 2014



Image Source: Sf.streetsblog.org, 2014




## Complete Street Elements

Indicate the street treatments that you would want in your community and your least favorite improvements.



Bike lanes



Multi-use recreational trails



Curb extensions / Staggered median crossings



Crosswalks




Lighting



Traffic circles / Roundabouts



Median islands



On-street parking



Shading/trees



Cycletracks



Bus shelters



Road Diets

Traffic circle image by Alena Alberani. Curb extension image by Dan Burden. Lighting and on-street parking image by Urban Health Associates. Remaining images provided by Kimley Horn and Associates.




# When do we need Complete Streets?

- When a City prioritizes creating safe and accessible streets for all users, Complete Streets are appropriate.
- Complete Streets are context sensitive:
  - The needs are dependent upon the urban environment and existing streetscape

# Where are Complete Streets?

- ▣ Nationally more than 500 policies
- ▣ Broward MPO
  - ▣ July 2012, Board unanimously endorsed Complete Streets Guidelines
  - ▣ Policy & Planning Framework Models in 2013
  - ▣ Multi-Modal Level of Service (MMLOS) tool in 2013





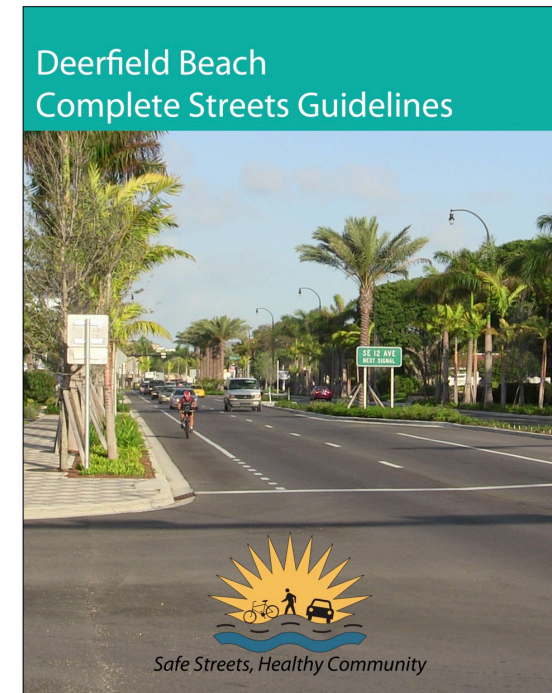
## Where are Complete Streets? Cont.

### Deerfield Beach

- ▣ First city to develop and adopted Complete Streets Guidelines

### City of Fort Lauderdale

- ▣ Developed a Multi-model connectivity plan in place of a complete streets manual and
- ▣ Supporting policy was recognized as third-best in the nation in 2013 by the National Streets Coalition



# Where are Complete Streets?

- City of Pompano Beach has adopted the Complete Streets Guidelines.
- City of Sunrise has adopted the Complete Street Guidelines and is working on a pilot project with the MPO and FDOT in the Village Area of the Sunset Strip.
- City of Coral Springs, City of Fort Lauderdale, City of Coconut Creek participated in a Walking Audit, which provided recommendations for implementing Complete Streets.



# Where are Complete Streets?

- City of Hollywood passed a resolution expressing commitment to Complete Streets policies and practices.
- City of Hallandale Beach approved a resolution supporting Complete Streets solutions for the City and is working on implementing a Complete Streets Design Manual.
- City of North Lauderdale passed a resolution supporting Complete Street and Smart Growth principles, and will be hosting a Walking Audit to inform Complete Streets improvements on October 23, 2014.



A1A/Ocean Drive Corridor, Hollywood  
Proposed Complete Streets Project



## Where are Complete Streets? Cont.

### Broward County Government

- ▣ Adopted Complete Streets Guidelines
- ▣ Amended the Land Development Code
- ▣ Modify the County's Engineering Standards

# Where are Complete Streets?

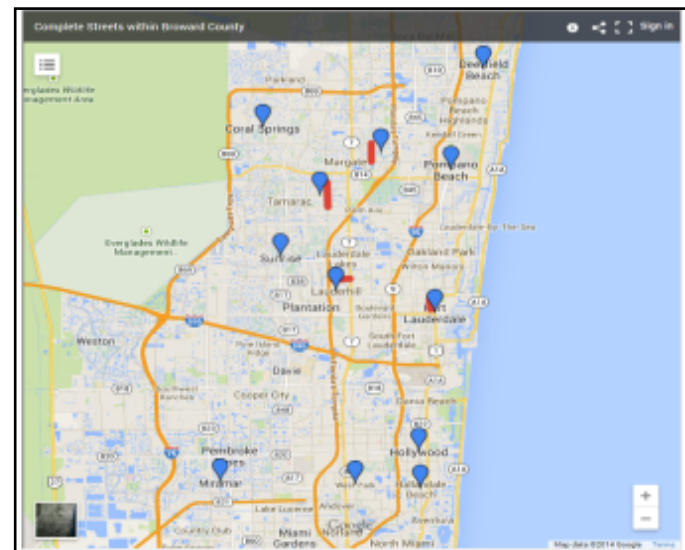
Buffered Bike Lanes on Bailey Rd.





# Where are Complete Streets?

- MPO First Round of Mobility Projects
  - 85 Pedestrian and Bicycle Elements
  - 105.3 miles
  - \$106 million
- Lauderdale Lakes
  - 31<sup>st</sup> Ave. (bicycle lane)
  - NW 49<sup>th</sup> Ave. from NW 26<sup>th</sup> St. to NW 52<sup>nd</sup> Ave. (sidewalk)



Source:

<http://www.browardmpo.org/projects-studies/complete-streets/complete-streets-in-broward-map>



# Why create Complete Streets?

- ▣ Proven Benefits
  - ▣ Sense Community
  - ▣ Economics
  - ▣ Safety
  - ▣ Health
  - ▣ Equity
  - ▣ Sustainability
  
- ▣ Leverage Local Investments
  - ▣ To help with securing MPO funds for local improvement projects



# How do we get Complete Streets?

- Identify Projects for Funding
  - Broward MPO LRTP Projects
  - Broward MPO studies, plans and initiatives
  - Resurfacing Projects
- Coordinate with Jurisdictional Authorities and Stakeholders
- Other Funding Opportunities
  - Transportation Alternatives Program, March Deadline
  - Broward MPO Application Process - Forthcoming

## How do we get Complete Streets? Cont.

- ▣ Stay informed and involved
  - ▣ Complete Streets Technical Advisory Committee
  - ▣ Safe Streets Award 2015 – Voting begins November 1, 2014
  - ▣ Safe Streets Summit, Thursday, January 22, 2015
  - ▣ Let's Go Biking Event, March 2015
  - ▣ Complete Streets Website & Social Media





# Thank you!

To learn more about Complete Streets and how Lauderdale Lakes can integrate Complete Streets, please visit:

<http://www.browardmpo.org/projects-studies/complete-streets>

To learn about what the Complete Streets Technical Advisory Committee (TAC) is engaged in, please visit:

<http://www.browardmpo.org/projects-studies/complete-streets/broward-complete-streets-initiative-2/technical-advisory-committee>