

TRANSPORTATION IMPROVEMENT PROGRAM

FY 2025-2029



Municipal Reports

Miramar

APPROVED 7/11/2024

For complaints, questions or concerns about civil rights or nondiscrimination; or for special requests under the Americans with Disabilities Act, please contact: Carl Ema Title VI Coordinator at (954) 876-0052 or emac@browardmpo.org

Transportation Improvement Program Overview

The Broward Metropolitan Planning Organization (MPO)'s Transportation Improvement Program (TIP) is a five-year program that prioritizes and documents the funding of transportation improvement projects the region expects to build over the next five years. The projects include reconstruction, maintenance, and operation of major highways, arterials, and intersections; maintenance and expansion of the public transit, aviation, and port systems; construction for bicycle paths, and improvements for pedestrians within the Broward region.

The Broward MPO updates the TIP annually and the MPO Board approves the TIP in July every year. The most recently approved TIP by the Board is the FY 2025-2029 TIP. The full TIP document is available at the link <https://browardmpo.org/core-products/transportation-improvement-program-tip>.

To help municipal partners review and monitor projects in the TIP falling in their jurisdiction, the Broward MPO has extracted a list of projects for each municipality from the FY 2025-2029 TIP. The list presented includes projects that fall in this municipal boundary but exclude county-wide and state-wide projects. The chart to the right illustrates how project information is organized.

How to Read the Broward MPO's TIP Pages

Broward MPO Transportation Improvement Program - FY 2025 - 2029

A Project Identification
Project Number (FM#)
Project Name

B Project Characteristics
Work Summary
Lead Agency
Limits
Length
MTP Page Number
SIS Classification

C Financial Information
Phase
Fund Source
Year Funds are Programmed
Prior Year Cost
Future Year Cost
Total Project Cost

D Project Description
Additional information linked to the project

E Project Location Map
Location of where the project will be implemented

Phase	Fund Source	2025	2026	2027	2028	2029	Total
CST	LF	8,456	0	0	0	0	8,456
CST	DIH	40,636	0	0	0	0	40,636
CST	SA	115,134	0	0	0	0	115,134
CST	DDR	1,477,396	0	0	0	0	1,477,396
Total		1,641,622	0	0	0	0	1,641,622

Prior Year Cost: 107,843
 Future Year Cost:
 Total Project Cost: 1,749,265
 Project Description: TO CONVERT UNSIGNALIZED INTERSECTION OF A1A & NE 27TH STREET TO SIGNALIZED INTERSECTION GOES-WITH 452467-1

The TIP may be revised due to changes in project status, project cost, and/or available revenues. These changes can be either a TIP amendment or an administrative modification. To download most recent Municipal TIP Report, please visit <http://browarddev.dtstiptool.com/index.pl>

Steps to download the most recent Municipal TIP Report:

- Step 1: **Visit** <http://browarddev.dtstiptool.com/index.pl>
- Step 2: Select dataset FY 2025-2029 TIP
- Step 3: **Click** the tab titled “Database Search”
- Step 4: Next to the “Municipality” search feature, **click** on the dropdown icon to scroll and **select** the municipality of your choice.
- Step 5: Once the desired municipality is selected, the table below will filter projects to display only those that are within the municipal boundary. **Click** the “Get Report” button above the table.
- Step 6: A window will appear on your screen where you are presented options on how you would like the information displayed. **Read** through the options and **select** the one of your choice.
- Step 7: **Unselect** “Cover Page”
- Step 8: **Click** the “Generate Report” button on the bottom right of the window.
- Step 9: A new button will appear on the window, titled “Download Report”. **Click** this and you will be directed to a new tab with a downloadable PDF of your customized report.
- Step 10: **Enjoy!**

For questions please contact Jihong Chen at chenj@browardmpo.org or (954) 876-0066.

Legends and Abbreviations:

Funding Legend

Fund Code	Fund Code Description	Funding Source
ACBR	ADVANCE CONSTRUCTION (BRT)	Federal
ACBZ	ADVANCE CONSTRUCTION (BRTZ)	Federal
ACFP	AC FREIGHT PROG (NFP)	Federal
ACNP	ADVANCE CONSTRUCTION NHPP	Federal
ACNR	AC NAT HWY PERFORM RESURFACING	Federal
ACPR	AC - PROTECT GRANT PGM	Federal
ACSA	ADVANCE CONSTRUCTION (SA)	Federal
ACSS	ADVANCE CONSTRUCTION (SS,HSP)	Federal
ACSU	ADVANCE CONSTRUCTION (SU)	Federal
BNIR	INTRASTATE R/W & BRIDGE BONDS	R/W and Bridge Bonds
BRRP	STATE BRIDGE REPAIR & REHAB	State 100%
CARB	CARBON REDUCTION GRANT PGM	Federal
CARM	CARB FOR SM. URB. 5K - 49,999	Federal
CARU	CARB FOR URB. AREA > THAN 200K	Federal
CD23	CONGRESS GF EARMARKS HIP 2023	Federal Earmark
CIGP	COUNTY INCENTIVE GRANT PROGRAM	State 100%
CM	CONGESTION MITIGATION - AQ	Federal
D	UNRESTRICTED STATE PRIMARY	State 100%
DDR	DISTRICT DEDICATED REVENUE	State 100%
DI	ST. - S/W INTER/INTRASTATE HWY	State 100%
DIH	STATE IN-HOUSE PRODUCT SUPPORT	State 100%
DIS	STRATEGIC INTERMODAL SYSTEM	State 100%
DITS	STATEWIDE ITS - STATE 100%.	State 100%
DL	LOCAL FUNDS - PTO - BUDGETED	Local
DPTO	STATE - PTO	State 100%
DRA	REST AREAS - STATE 100%	State 100%

Fund Code	Fund Code Description	Funding Source
DS	STATE PRIMARY HIGHWAYS & PTO	State 100%
DSB2	EVERGLADES PKY/ALLIGATOR ALLEY	Toll/Turnpike
DSBD	I-95 EXPRESS LANES	Toll/Turnpike
DSBF	I-595	Toll/Turnpike
DSPC	SERVICE PATROL CONTRACT	State 100%
FAA	FEDERAL AVIATION ADMIN	Federal
FCO	PRIMARY/FIXED CAPITAL OUTLAY	State 100%
FRA	Federal Rail Administration	Federal
FTA	FEDERAL TRANSIT ADMINISTRATION	Federal
GFBR	GEN FUND BRIDGE REPAIR/REPLACE	Federal
GFBZ	GENERAL FUND BRIDGE OFF-SYSTEM	Federal
GFEV	GEN. FUND EVEHICLE CHARG. PGM	Federal
GFSU	GF STPBG >200 (URBAN)	Federal
GMR	GROWTH MANAGEMENT FOR SIS	State 100%
HSP	SAFETY (HIWAY SAFETY PROGRAM)	Federal
LF	LOCAL FUNDS	Local
NHPP	IM, BRDG REPL, NATNL HWY-MAP21	Federal
NSTP	NEW STARTS TRANSIT PROGRAM	State 100%
NSWR	2015 SB2514A-NEW STARTS TRANST	State 100%
PKBD	TURNPIKE MASTER BOND FUND	Toll/Turnpike
PKLF	LOCAL SUPPORT FOR TURNPIKE	Local
PKM1	TURNPIKE TOLL MAINTENANCE	Toll/Turnpike
PKYI	TURNPIKE IMPROVEMENT	Toll/Turnpike
PKYO	TURNPIKE TOLL COLLECTION/OPER.	Toll/Turnpike
PKYR	TURNPIKE RENEWAL & REPLACEMENT	Toll/Turnpike
PL	METRO PLAN (85% FA; 15% OTHER)	Federal
PORT	SEAPORTS	State 100%
PROT	PROTECT GRANT PROGRAM	Federal
REPE	REPURPOSED FEDERAL EARMARKS	Federal Earmark
SA	STP, ANY AREA	Federal

Fund Code	Fund Code Description	Funding Source
SIWR	2015 SB2514A-STRATEGIC INT SYS	State 100%
SM	STBG AREA POP. W/ 5K TO 49,999	Federal
SR2T	SAFE ROUTES - TRANSFER	Federal
STED	2012 SB1998-STRATEGIC ECON COR	State 100%
SU	STP, URBAN AREAS > 200K	Federal
TALT	TRANSPORTATION ALTS- ANY AREA	Federal
TALU	TRANSPORTATION ALTS- >200K	Federal
TDTF	TRANS DISADV -TRUST FUND	State 100%
TDTF/TDDR	TRANS DISADV -TRUST FUND/DDR USE	State 100%
TM02	EVERGLADES PARKWAY	Toll/Turnpike
TMBD	I-95 EXPRESS LANES	Toll/Turnpike
TMBG	I-75 ML TOLL MAINTENANCE	Toll/Turnpike
TO02	EVERGLADES PARKWAY	Toll/Turnpike
TOBD	I-95 EXPRESS LANES	Toll/Turnpike
TOBF	I-595	Toll/Turnpike
TOBG	I-75 ML TOLL OPERATIONS	Toll/Turnpike
TRIP	TRANS REGIONAL INCENTIVE PROGM	State 100%
TRWR	2015 SB2514A-TRAN REG INCT PRG	State 100%

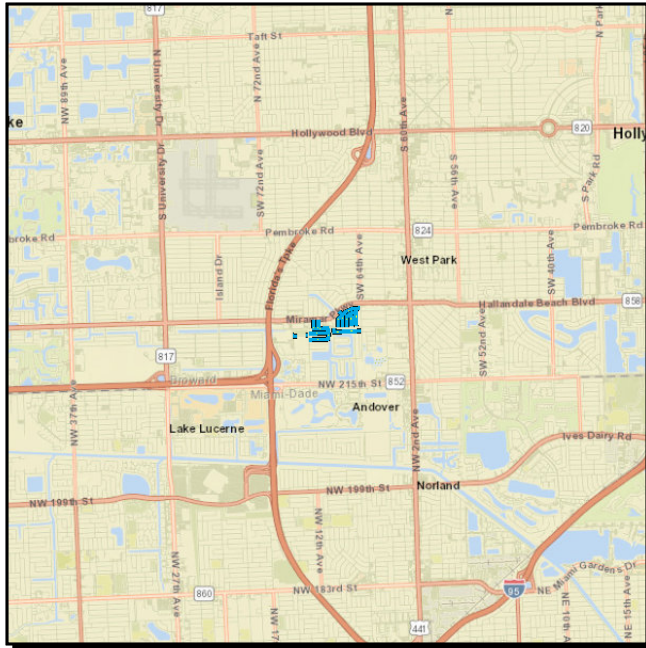
Phase Code Legend

Phase Abbreviation	Phase Group
ADM	ADMINISTRATION
CAP	CAPITAL
CST	CONSTRUCTION
DSB	DESIGN BUILD
ENV	ENVIRONMENTAL
INC	CONTRACT INCENTIVES
MNT	BRDG/RDWY/CONTRACT MAINT
OPS	OPERATIONS
PDE	P D & E
PE	PRELIMINARY ENGINEERING
PLN	PLANNING
ROW	RIGHT OF WAY
RPY	REPAYMENTS
RRU	RAILROAD & UTILITIES

Section 1 - HIGHWAYS

4465521 A.C. PERRY K-8 SCHOOL - MULTIPLE LOCATIONS

Non-SIS



Work Summary: SIDEWALK

From:

To:

Lead Agency: CITY OF MIRAMAR

Length: 2.261

MTP Pg.: 5-3

Phase	Fund Source	2025	2026	2027	2028	2029	Total
CST	SR2T	1,048,025	0	0	0	0	1,048,025
Total		1,048,025	0	0	0	0	1,048,025

Prior Year Cost: 5,000

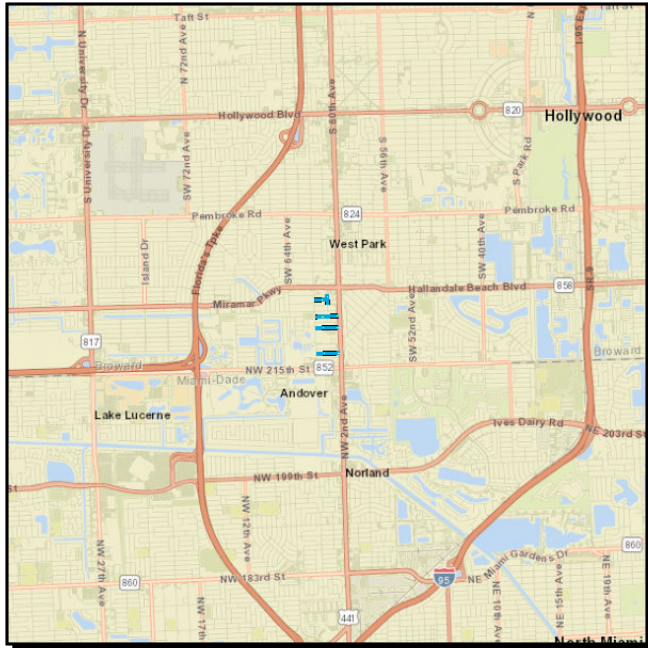
Future Year Cost:

Total Project Cost: 1,053,025

Project Description: SAFE ROUTE TO SCHOOL; LAP WITH THE CITY OF MIRAMAR **SEE WP45 FOR LOCATIONS**

4439771 CITY OF MIRAMAR COMPLETE STREETS PHASE IV

Non-SIS



Work Summary: SIDEWALK
From:
To:
Lead Agency: CITY OF MIRAMAR
Length: 1.376
MTP Pg.: 5-30

Phase	Fund Source	2025	2026	2027	2028	2029	Total
CST	SU	0	1,225,834	0	0	0	1,225,834
Total		0	1,225,834	0	0	0	1,225,834

Prior Year Cost: 373,356

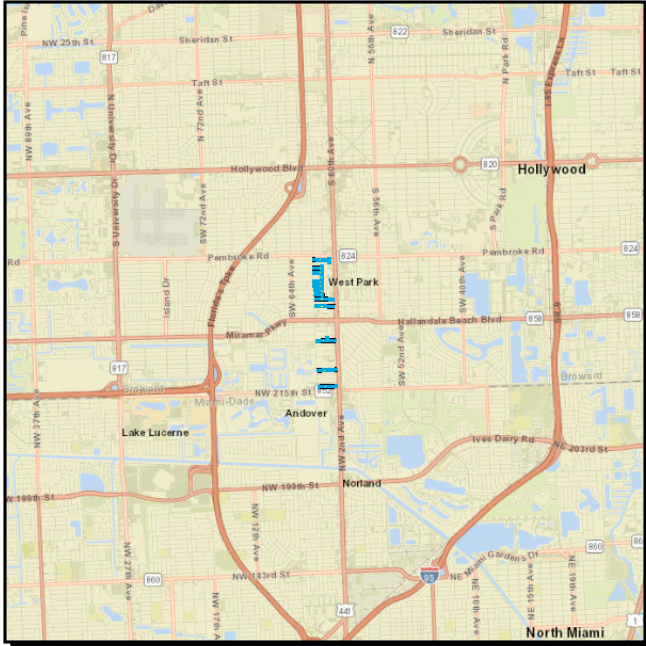
Future Year Cost:

Total Project Cost: 1,599,190

Project Description: 2021 MPO CSLIP PRIORITY #6 LAP WITH CITY OF MIRAMAR PROVIDE SIDEWALKS, PEDESTRIAN LIGHTING, CROSSWALKS AND ADA-COMPLIANT RAMPS IN VARIOUS LOCATIONS *SEE WP45*

4439451 MIRAMAR COMPLETE STREETS PHASE III

Non-SIS



Work Summary: SIDEWALK
From:
To:
Lead Agency: CITY OF MIRAMAR
Length: 3.036
MTP Pg.: 5-30

Phase	Fund Source	2025	2026	2027	2028	2029	Total
CST	TALT	1,158,725	0	0	0	0	1,158,725
CST	LF	194,436	0	0	0	0	194,436
CST	SU	1,421,748	0	0	0	0	1,421,748
Total		2,774,909	0	0	0	0	2,774,909

Prior Year Cost: 462,731

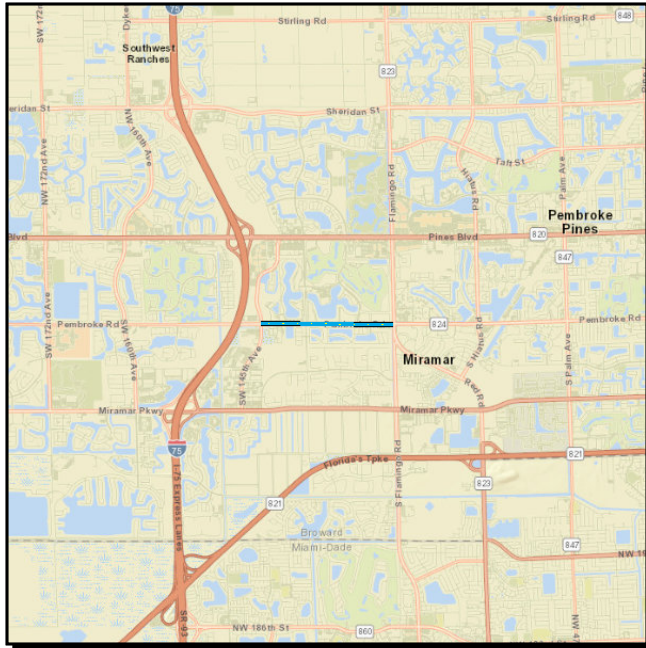
Future Year Cost:

Total Project Cost: 3,237,640

Project Description: 2020 MPO CSLIP PRIORITY #4 LAP WITH CITY OF MIRAMAR-DESIGN AND CONSTRUCTION PROVIDE 5FT SIDEWALK ON ONE SIDE, ADA-COMPLIANT RAMPS AND PEDESTRIAN LEVEL LIGHTING. PROJECT LIMITES: SW 18TH ST FROM SW 62ND AVE TO SR-7. SW 20TH ST FROM SW 62ND AVE TO SW 61ST AVE. SW 20TH COURT FROM SW 62ND AVE TO SW 61ST AVE SW 22ND

4496901 PEMBROKE RD FROM SW 145TH AVE TO FLAMINGO ROAD

Non-SIS



Work Summary: BIKE LANE/SIDEWALK **From:**

To:

Lead Agency: CITY OF PEMBROKE PINES

Length: 1.532

MTP Pg.: 5-30

Phase	Fund Source	2025	2026	2027	2028	2029	Total
PE	SU	253,948	0	0	0	0	253,948
PE	TALU	711,337	0	0	0	0	711,337
CST	SU	0	0	0	7,495,223	0	7,495,223
Total		965,285	0	0	7,495,223	0	8,460,508

Prior Year Cost:

Future Year Cost:

Total Project Cost: 8,460,508

Project Description: 2023 MPO CSMP PRIORITY #7 PROTECTED BICYCLE LANES AND WIDER SIDEWALKS LAP PROJECT WITH PEMBROKE PINES

4369801 PEMBROKE ROAD FROM DOUGLAS ROAD (SW 89 AV) TO SR-817/UNIVERSITY DRIVE

Non-SIS



Work Summary: ADD LANES & RECONSTRUCT

From:

To:

Lead Agency: FDOT

Length: 1.107

MTP Pg.: 5-4

Phase	Fund Source	2025	2026	2027	2028	2029	Total
ROW	ACSU	1,204,581	0	0	0	0	1,204,581
ROW	SU	0	839,548	0	0	0	839,548
CST	TRIP	0	0	0	4,502,532	0	4,502,532
CST	TRWR	0	0	0	701,517	0	701,517
CST	SU	0	0	0	6,948,600	39,185	6,987,785
Total		1,204,581	839,548	0	12,152,649	39,185	14,235,963

Prior Year Cost: 2,369,228

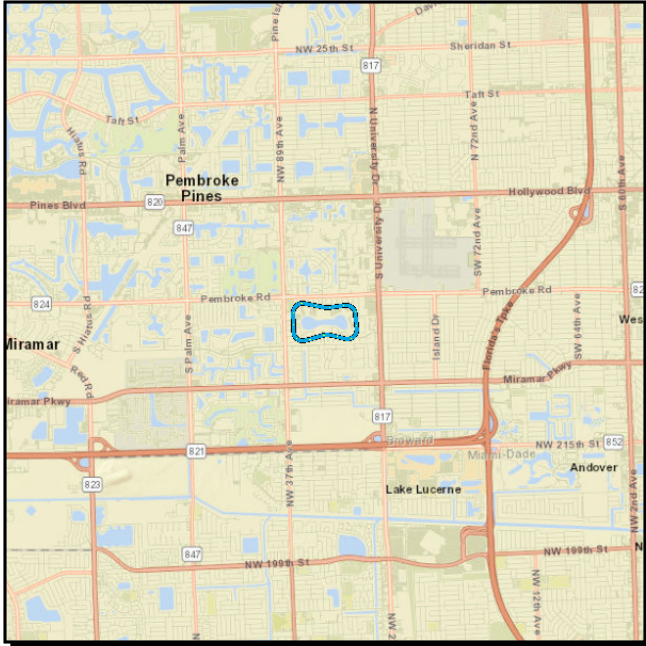
Future Year Cost:

Total Project Cost: 16,605,191

Project Description: 2023 MPO ROADWAY PRIORITY #1 WIDEN 4 TO 6 LANES

4455351 SHERMAN CIRCLE FROM JODI LANE TO JODI LANE

Non-SIS



Work Summary: BIKE PATH/TRAIL
From:
To:
Lead Agency: CITY OF MIRAMAR
Length: 1.852
MTP Pg.: 5-30

Phase	Fund Source	2025	2026	2027	2028	2029	Total
PE	SU	347,401	0	0	0	0	347,401
CST	SU	0	0	2,059,405	0	0	2,059,405
Total		347,401	0	2,059,405	0	0	2,406,806

Prior Year Cost:

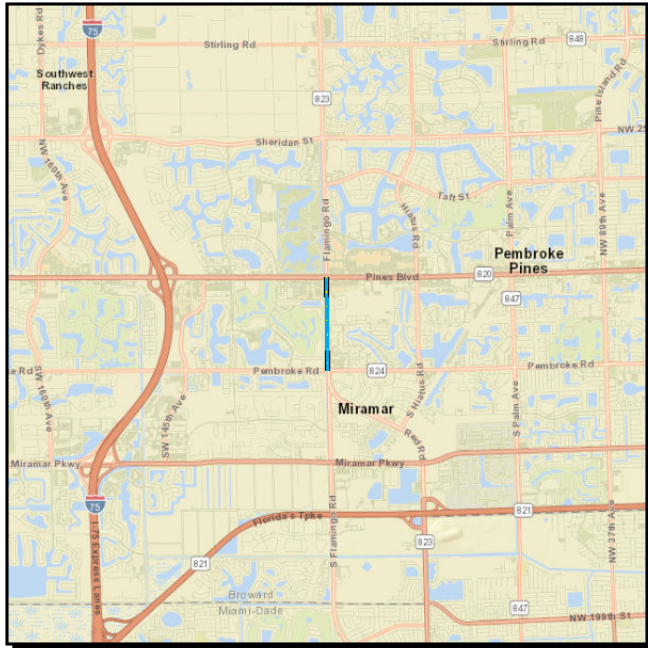
Future Year Cost:

Total Project Cost: 2,406,806

Project Description: 2021 MPO CSLIP PRIORITY #22 LAP WITH CITY OF MIRAMAR SHERMAN CIRCLE BEGIN AND END AT THE SAME POINT

4476801 SR-823/FLAMINGO ROAD FROM PEMBROKE ROAD TO SOUTH OF SR-820/PINES BLVD

Non-SIS



Work Summary: RESURFACING

From:

To:

Lead Agency: FDOT

Length: 1.12

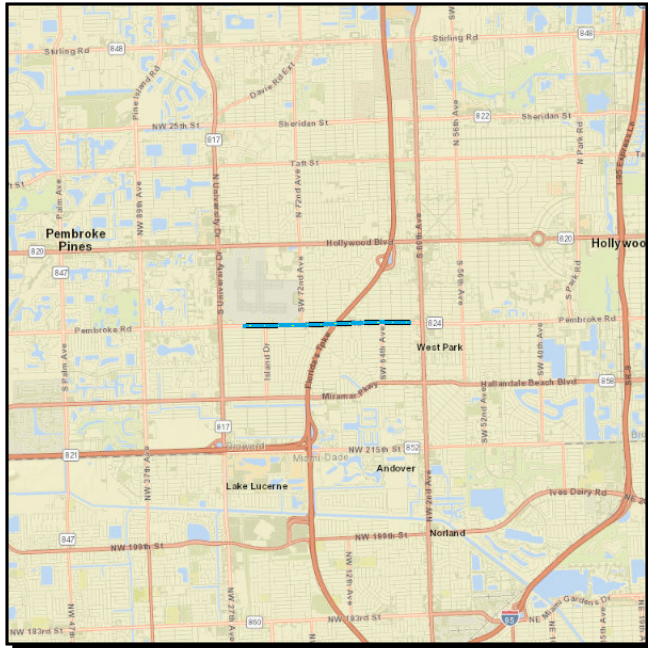
MTP Pg.: 5-36

Phase	Fund Source	2025	2026	2027	2028	2029	Total
CST	LF	928,734	0	0	0	0	928,734
CST	DS	3,049,995	0	0	0	0	3,049,995
CST	DIH	121,050	0	0	0	0	121,050
CST	DDR	499,335	0	0	0	0	499,335
Total		4,599,114	0	0	0	0	4,599,114

Prior Year Cost: 450,312
Future Year Cost:
Total Project Cost: 5,049,426
Project Description:

4463721 SR-824/PEMBROKE ROAD FROM EAST OF OLEANDER DR TO EAST OF SOUTH 61ST

Non-SIS



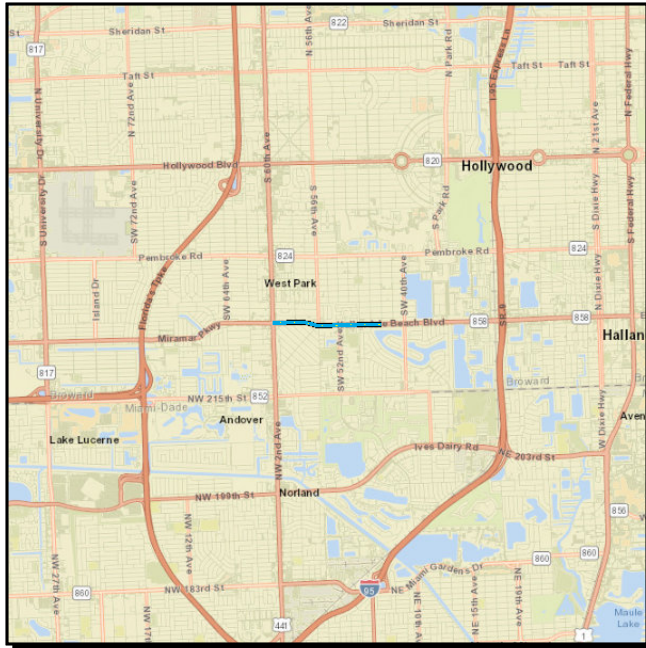
Work Summary: RESURFACING **From:**
To:
Lead Agency: FDOT **Length:** 2.09
MTP Pg.: 5-36

Phase	Fund Source	2025	2026	2027	2028	2029	Total
CST	DIH	0	0	145,982	0	0	145,982
CST	DDR	0	0	528,930	0	0	528,930
CST	ACNR	0	0	6,053,027	0	0	6,053,027
Total		0	0	6,727,939	0	0	6,727,939

Prior Year Cost: 780,792
Future Year Cost:
Total Project Cost: 7,508,731
Project Description:

4475481 SR-858/HALLANDALE BEACH BLVD FR E OF SR-7/441 TO SW 44TH AVENUE

Non-SIS



Work Summary: LIGHTING

From:

To:

Lead Agency: FDOT

Length: 1.212

MTP Pg.: 5-36

Phase	Fund Source	2025	2026	2027	2028	2029	Total
RRU	ACSS	44,612	0	0	0	0	44,612
CST	ACSS	0	2,059,704	0	0	0	2,059,704
Total		44,612	2,059,704	0	0	0	2,104,316

Prior Year Cost: 368,296

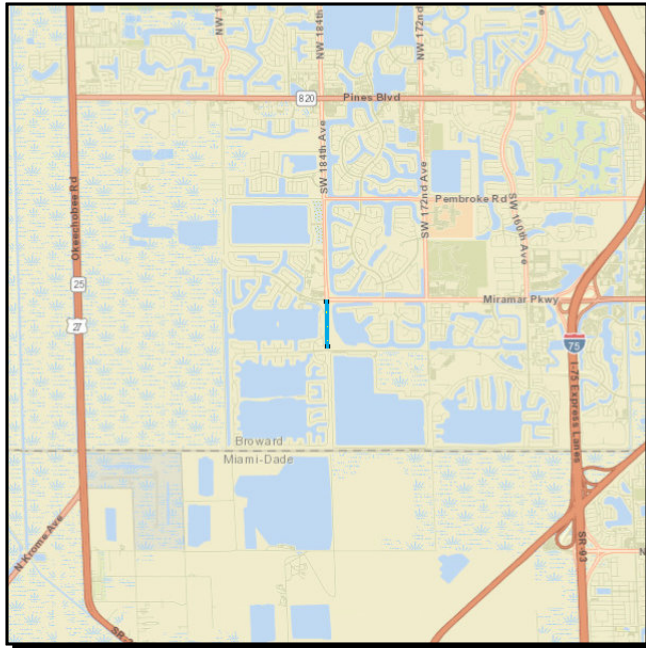
Future Year Cost:

Total Project Cost: 2,472,612

Project Description: B/C RATIO = 15.5 NPV 12,786,309 SHSP EMPHASIS AREA (S) INTERSECTION & VULNERABLE ROAD USER CRASHES IMPROVE ROADWAY LIGHTING ALONG SR 858/HALLANDALE BEACH BOULEVARD FROM EAST OF SR 7 TO SW 44TH AVENUE.

4496431 SW 148TH AVE FROM BASS CREEK RD TO MIRAMAR PKWY

Non-SIS



Work Summary: PD&E/EMO STUDY

From:

To:

Lead Agency: FDOT

Length: 0.969

MTP Pg.: 5-18

Phase	Fund Source	2025	2026	2027	2028	2029	Total
PDE	SU	0	0	500,000	1,500,000	0	2,000,000
Total		0	0	500,000	1,500,000	0	2,000,000

Prior Year Cost:

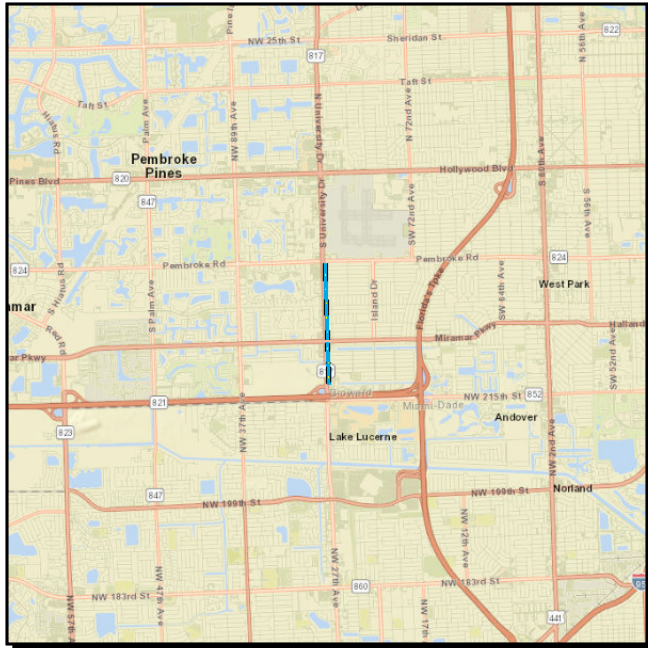
Future Year Cost:

Total Project Cost: 2,000,000

Project Description:

4455241 UTOPIA DRIVE FROM RIVIERA BOULEVARD TO PEMBROKE ROAD

Non-SIS



Work Summary: BIKE PATH/TRAIL

From:

To:

Lead Agency: FDOT

Length: 1.343

MTP Pg.: 5-30

Phase	Fund Source	2025	2026	2027	2028	2029	Total
CST	SU	0	33,634	0	0	0	33,634
CST	TALU	0	1,140,499	0	0	0	1,140,499
Total		0	1,174,133	0	0	0	1,174,133

Prior Year Cost: 376,050

Future Year Cost:

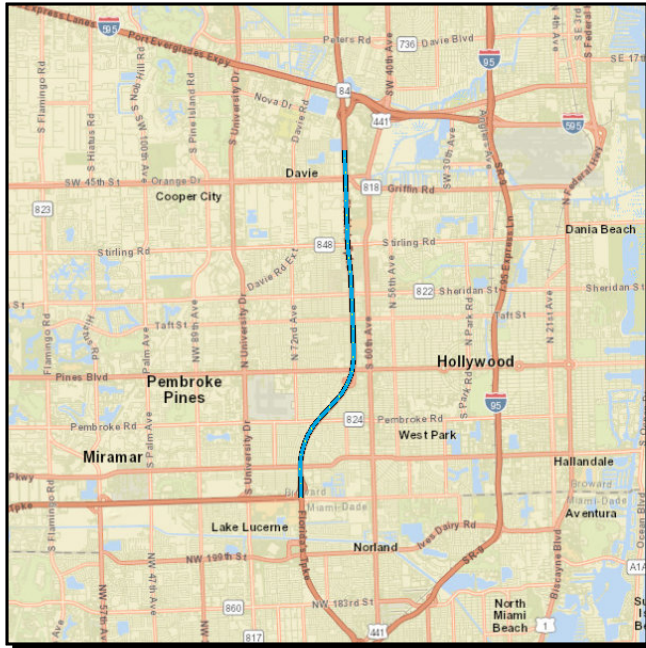
Total Project Cost: 1,550,183

Project Description: 2022 MPO CSLIP PRIORITY #7; CONSTRUCTION OF 6FT WIDE MULTI- USE ASPHALT PATH ON THE LEFT SIDE OF THE ROAD; TWO PEDESTRIAN POLES TO BE REPLACED. FDOT ADMINISTERED.

Section 2 - TURNPIKE

4497091 PD&E WIDEN TPK (SR 91) FROM TPK EXT TO I-595 (MP 47.5-54.5)

SIS



Work Summary: PD&E/EMO STUDY

From:

To:

Lead Agency: FDOT

Length: 7.254

MTP Pg.: 5-3

Phase	Fund Source	2025	2026	2027	2028	2029	Total
PDE	PKYI	0	0	0	4,500,000	0	4,500,000
Total		0	0	0	4,500,000	0	4,500,000

Prior Year Cost: 1,500

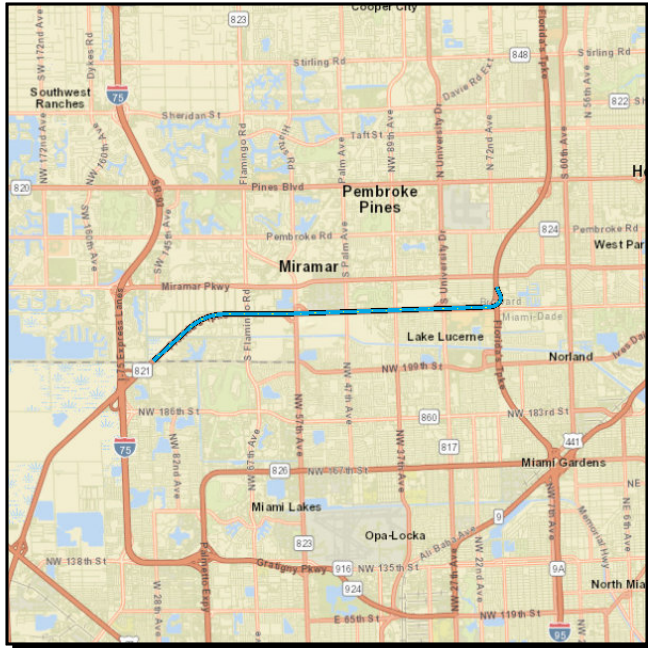
Future Year Cost:

Total Project Cost: 4,501,500

Project Description:

4438824 TPK EXT (SR821) MANAGED LANE IMPLEMENTATION (MP 40.2-47)

SIS



Work Summary: MISCELLANEOUS CONSTRUCTION

From:

To:

Lead Agency: FDOT

Length: 7.706

MTP Pg.: 5-3

Phase	Fund Source	2025	2026	2027	2028	2029	Total
PE	PKYI	199,000	0	0	0	0	199,000
Total		199,000	0	0	0	0	199,000

Prior Year Cost: 2,500

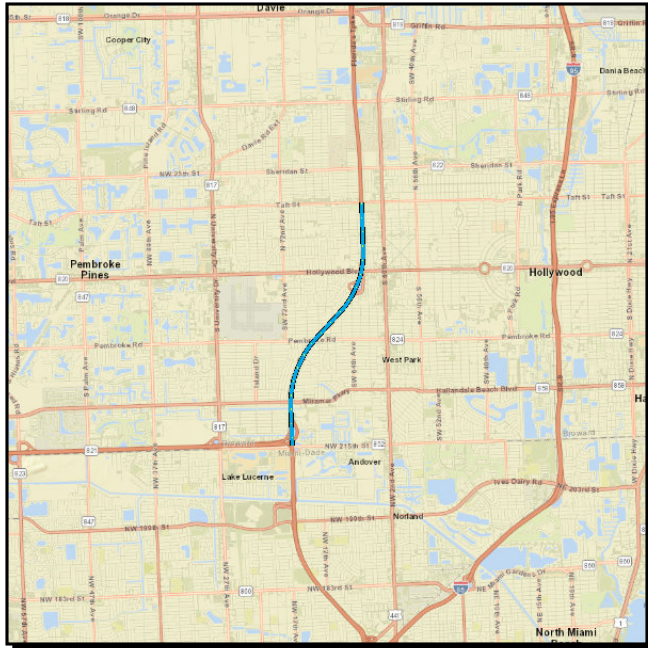
Future Year Cost:

Total Project Cost: 201,500

Project Description:

4462231 TSM&O ADD AUX LANES TO S TPK(SR91) IN BROWARD CNTY, MP 47-51

SIS



Work Summary: ADD AUXILIARY LANE(S) From:

To:

Lead Agency: FDOT

Length: 3.5

MTP Pg.: 1-7

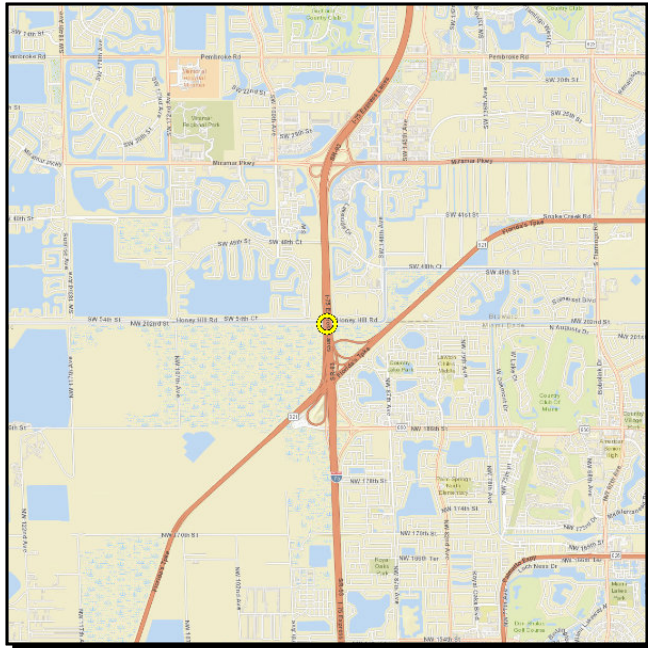
Phase	Fund Source	2025	2026	2027	2028	2029	Total
CST	PKYI	148,850,142	2,247,551	0	0	0	151,097,693
INC	PKYI	0	0	0	7,000,000	0	7,000,000
Total		148,850,142	2,247,551	0	7,000,000	0	158,097,693

Prior Year Cost: 10,926,536
Future Year Cost:
Total Project Cost: 169,024,229
Project Description:

Section 3 - FLP: TRANSIT

4307639 SR-93/I-75 FROM BROWARD CL TO MIC IN MIAMI

SIS



Work Summary: OPERATING FOR FIXED ROUTE

From:

To:

Lead Agency: BROWARD COUNTY

Length: 11.89

MTP Pg.: 5-3

Phase	Fund Source	2025	2026	2027	2028	2029	Total
OPS	TOBG	0	1,459,319	1,613,135	1,693,792	1,778,481	6,544,727
Total		0	1,459,319	1,613,135	1,693,792	1,778,481	6,544,727

Prior Year Cost:

Future Year Cost:

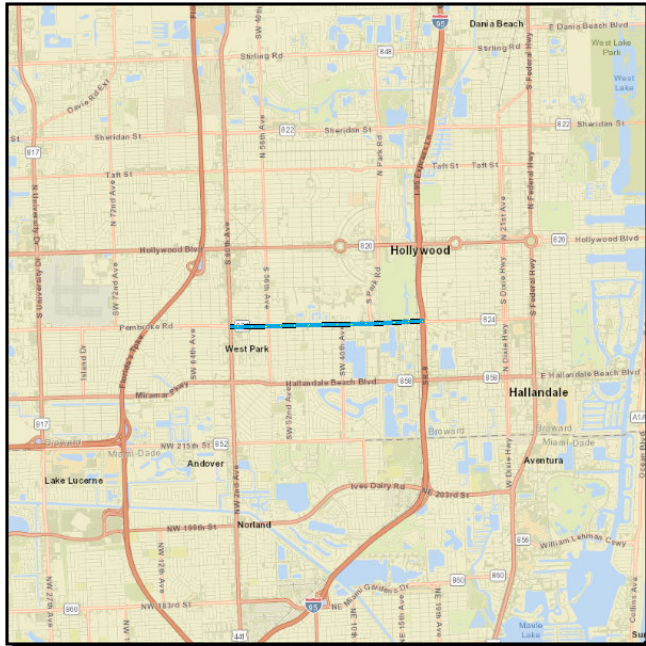
Total Project Cost: 6,544,727

Project Description: OPERATING/ADMIN ASSISTANCE BCT

Section 9 - Maintenance

4098221 SR-824/PEMBROKE ROAD FROM US-441/SR-7 EAST TO I-95 CITY OF HOLLYWOOD

Non-SIS



Work Summary: ROUTINE MAINTENANCE
From:
To:
Lead Agency: CITY OF HOLLYWOOD 0
MTP Pg.: 5-3

Phase	Fund Source	2025	2026	2027	2028	2029	Total
MNT	D	5,000	5,000	5,000	0	0	15,000
Total		5,000	5,000	5,000	0	0	15,000

Prior Year Cost: 108,031

Future Year Cost:

Total Project Cost: 123,031

Project Description: REIMBURSEMENT FOR MAINTENANCE ON SR824 CITY OF HOLLYWOOD