

# TRANSPORTATION IMPROVEMENT PROGRAM

FY 2023-2027



**Municipal Reports**

**Weston**

Approved 7/14/2022

# Transportation Improvement Program Overview

The Broward Metropolitan Planning Organization (MPO)'s Transportation Improvement Program (TIP) is a five-year program that prioritizes and documents the funding of transportation improvement projects the region expects to build over the next five years. The projects include reconstruction, maintenance, and operation of major highways, arterials, and intersections; maintenance and expansion of the public transit, aviation, and port systems; construction for bicycle paths, and improvements for pedestrians within the Broward region.

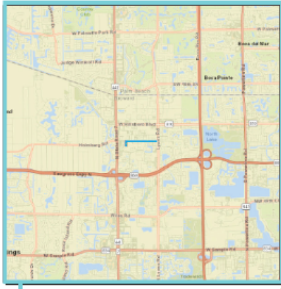
The Broward MPO updates the TIP annually and the MPO Board approves the TIP in July every year. The most recently approved TIP by the Board is the FY 2023-2027 TIP. The full TIP document is available at the link <https://browardmpo.org/core-products/transportation-improvement-program-tip>.

To help municipal partners review and monitor projects in the TIP falling in their jurisdiction, the Broward MPO has extracted a list of projects for each municipality from the FY 2023-2027 TIP. The list presented includes projects that fall in this municipal boundary but exclude county-wide and state-wide projects. The chart to the right illustrates how project information is organized.

## How to Read the Broward MPO's TIP Pages

Broward MPO Transportation Improvement Program - FY 2023 - 2027

**4455281 CITY OF COCONUT CREEK VARIOUS LOCATIONS**
**Non-SIS**



**Work Summary:** BIKE PATH/TRAIL      **From:**

**To:**

**Lead Agency:** CITY OF COCONUT CREEK      **Length:** 1.112

**MTP Pg.:** 5-30

Phase	Fund Source	2023	2024	2025	2026	2027	Total
PE	SU	0	204,437	0	0	0	204,437
PE	TALU	0	5,000	0	0	0	5,000
CST	TALT	0	0	0	568,103	269,332	837,435
CST	TALU	0	0	0	143,654	0	143,654
<b>Total</b>		<b>0</b>	<b>209,437</b>	<b>0</b>	<b>711,757</b>	<b>269,332</b>	<b>1,190,526</b>

**Prior Year Cost:**

**Future Year Cost:**

**Total Project Cost:** 1,190,526

**Project Description:** 2021 MPO CSLIP PRIORITY #16 LAP WITH CITY OF COCONUT CREEK VARIOUS LOCATIONS: JOHNSON ROAD FROM EAST OF US-441/SR-7 TO LYONS ROAD; PARK SCHOOL ROAD FROM LAKESIDE PARK TO JOHNSON ROAD

- A** Project Identification
  - Project Number (FM#)
  - Project Name
- B** Project Characteristics
  - Work Summary
  - Lead Agency
  - Limits
  - Length
  - MTP Page Number
  - SIS Classification
- C** Financial Information
  - Phase
  - Fund Source
  - Year Funds are Programmed
  - Prior Year Cost
  - Future Year Cost
  - Total Project Cost
- D** Project Description
  - Additional information linked to the project
- E** Project Location Map
  - Location of where the project will implemented

2023-27 TIP (4-26-22)

The TIP may be revised due to changes in project status, project cost, and/or available revenues. These changes can be either a TIP amendment or an administrative modification. To download most recent Municipal TIP Report, please visit <http://browarddev.dtstiptool.com/index.pl>

## Steps to download the most recent Municipal TIP Report:

- Step 1: **Visit** <http://browarddev.dtstiptool.com/index.pl>
- Step 2: **Click** the tab titled “Database Search”
- Step 3: Next to the “Municipality” search feature, **click** on the dropdown icon to scroll and **select** the municipality of your choice.
- Step 4: Once the desired municipality is selected, the table below will filter projects to display only those that are within the municipal boundary. **Click** the “Get Report” button above the table.
- Step 5: A window will appear on your screen where you are presented options on how you would like the information displayed. **Read** through the options and **select** the one of your choice.
- Step 6: **Unselect** “Cover Page”
- Step 7: **Click** the “Generate Report” button on the bottom right of the window.
- Step 8: A new button will appear on the window, titled “Download Report”. **Click** this and you will be directed to a new tab with a downloadable PDF of your customized report.
- Step 9: **Enjoy!**

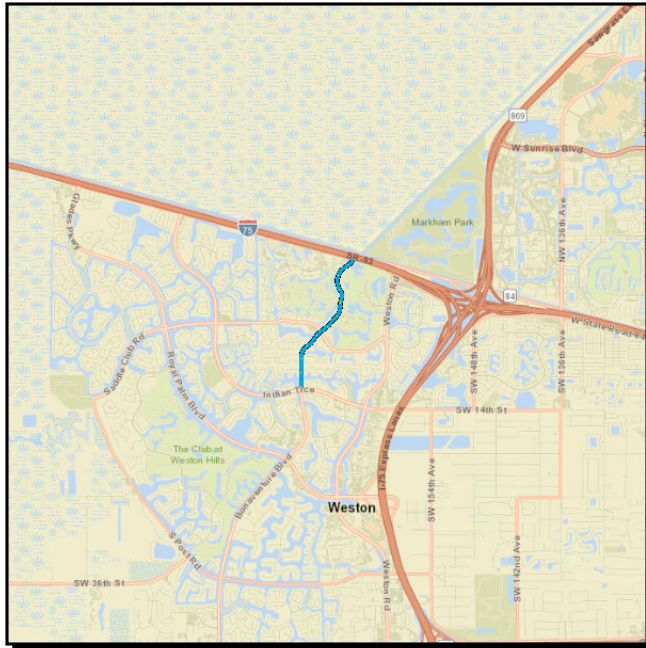
For questions please contact Christopher Restrepo at [restrepoc@browardmpo.org](mailto:restrepoc@browardmpo.org) or (954) 876-0061.

**Section 1 - HIGHWAYS**

---

**4439521 BONAVENTURE BLVD. FROM INDIAN TRACE TO SR-84**

**Non-SIS**



**Work Summary:** BIKE LANE/SIDEWALK **From:**  
**To:**  
**Lead Agency:** CITY OF WESTON **Length:** 1.728  
**MTP Pg.:** 5-30

Phase	Fund Source	2023	2024	2025	2026	2027	Total
PE	SU	0	446,031	0	0	0	<b>446,031</b>
PE	SA	0	5,000	0	0	0	<b>5,000</b>
CST	SU	0	0	0	2,681,189	0	<b>2,681,189</b>
<b>Total</b>		<b>0</b>	<b>451,031</b>	<b>0</b>	<b>2,681,189</b>	<b>0</b>	<b>3,132,220</b>

**Prior Year Cost:**

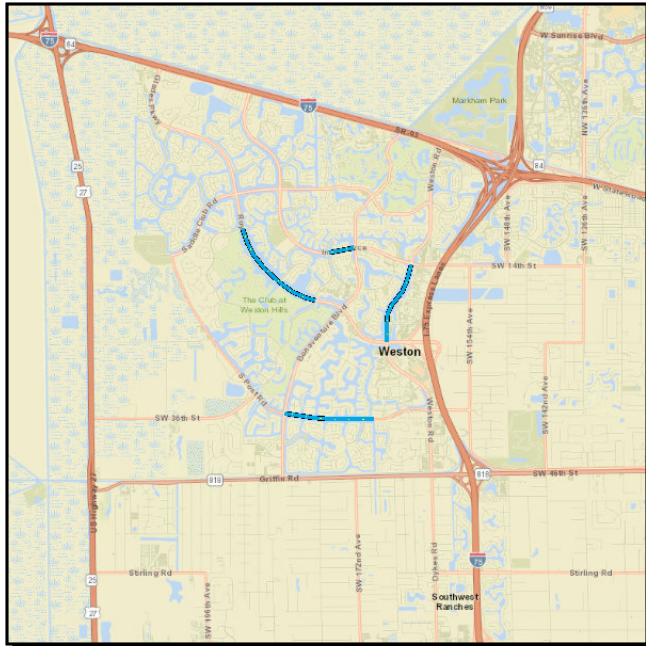
**Future Year Cost:**

**Total Project Cost:** 3,132,220

**Project Description:** 2021 MPO CSLIP PRIORITY #4 LAP WITH CITY OF WESTON PROVIDE 4'-5' WIDE BIKE LANES

**4482881 CITY OF WESTON VARIOUS LOCATIONS**

**Non-SIS**



**Work Summary:** SIDEWALK

**From:**

**To:**

**Lead Agency:** CITY OF WESTON

**Length:** 3.98

**MTP Pg.:** 5-30

Phase	Fund Source	2023	2024	2025	2026	2027	Total
PE	SU	0	0	0	790,381	0	790,381
<b>Total</b>		<b>0</b>	<b>0</b>	<b>0</b>	<b>790,381</b>	<b>0</b>	<b>790,381</b>

**Prior Year Cost:**

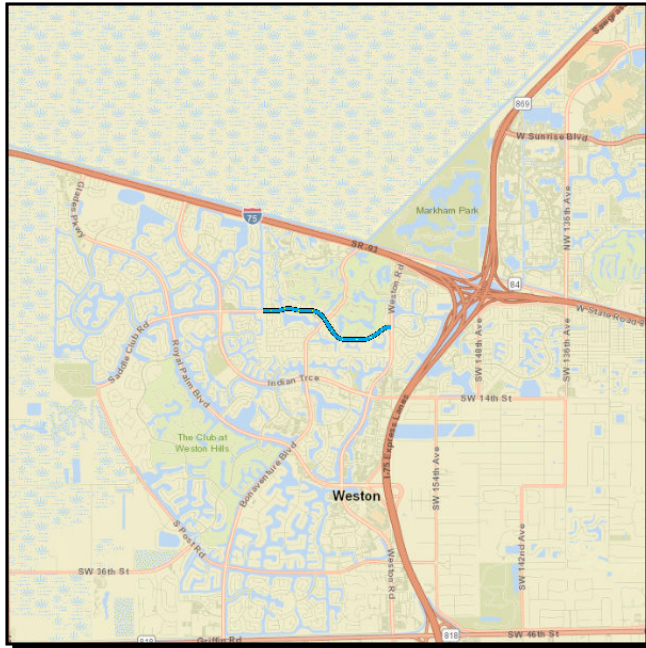
**Future Year Cost:**

**Total Project Cost:** 790,381

**Project Description:** 2022 MPO CYCLE 4 PRIORITY #19; LAP W/ CITY OF WESTON INDIAN TRACE FROM TOWN CENTER BLVD TO BONAVENTURE BLVD; ROYAL PALM BLV. FROM WESTON HILLS DR TO TOWN CENTER BLVD; WESTON RD. FROM INDIAN TRACE TO ROYAL PALM BLVD; SOUTH POST RD. FROM BONAVENTURE BLVD TO WEST OF ENTERPRISE AVE

**4455321 SADDLE CLUB ROAD FROM WEST OF LAKEVIEW DRIVE TO WESTON ROAD**

**Non-SIS**



**Work Summary:** BIKE LANE/SIDEWALK **From:**  
**To:**  
**Lead Agency:** CITY OF WESTON **Length:** 1.767  
**MTP Pg.:** 5-30

Phase	Fund Source	2023	2024	2025	2026	2027	Total
PE	TALU	0	0	387,503	0	0	<b>387,503</b>
CST	SU	0	0	0	0	2,300,022	<b>2,300,022</b>
<b>Total</b>		<b>0</b>	<b>0</b>	<b>387,503</b>	<b>0</b>	<b>2,300,022</b>	<b>2,687,525</b>

**Prior Year Cost:**

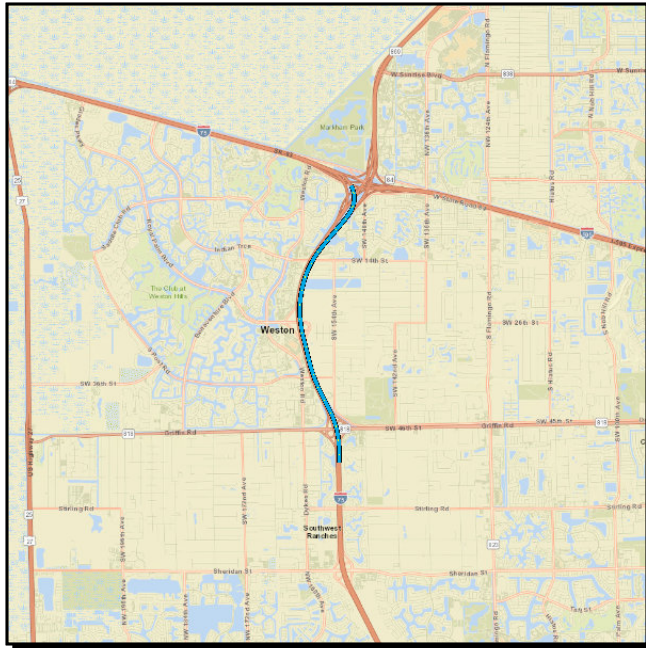
**Future Year Cost:**

**Total Project Cost:** 2,687,525

**Project Description:** 2021 MPO CSLIP PRIORITY #19 LAP WITH CITY OF WESTON

**4344771 SR-93/I-75 FROM SOUTH OF GRIFFIN RD TO SOUTH OF I-75/I-595 INTERCHANGE**

**SIS**



**Work Summary:** LANDSCAPING

**From:**

**To:**

**Lead Agency:** FDOT

**Length:** 4.839

**MTP Pg.:** 5-3

Phase	Fund Source	2023	2024	2025	2026	2027	Total
PE	DIH	0	0	0	28,246	28,246	<b>56,492</b>
PE	DDR	0	0	0	598,140	0	<b>598,140</b>
<b>Total</b>		<b>0</b>	<b>0</b>	<b>0</b>	<b>626,386</b>	<b>28,246</b>	<b>654,632</b>

**Prior Year Cost:**

**Future Year Cost:** 4,650,289

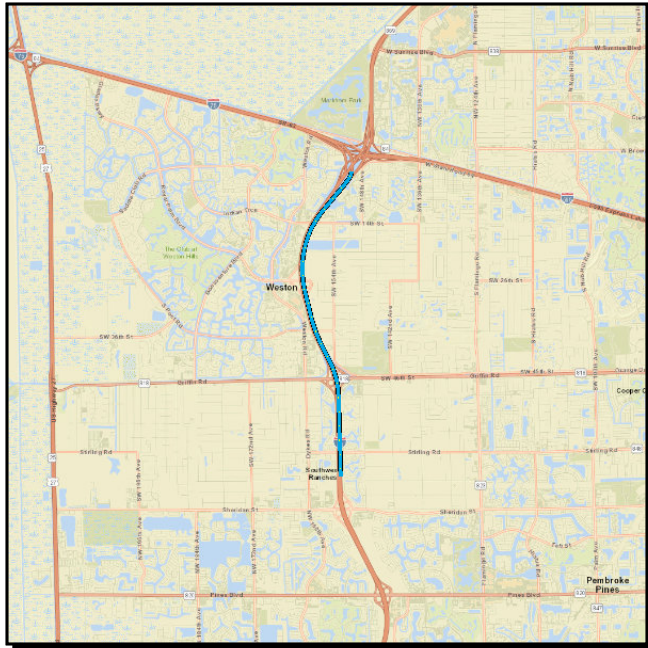
**Total Project Cost:** 5,304,921

**Project Description:** BOLD LANDSCAPE ALSO INCLUDES GRIFFIN RD INTERCHANGE AND ROYAL PALM BLVD INTERCHANGE, AND INCLUDES NEW EB SR-84 SLIP RAMP LIMITS TO I-75 SB. COVERS LIMITS OF I-75 EXPRESS SEGMENTS B & E.



**4413191 SR-93/I-75 FROM SR-823/SHERIDAN STREET TO SOUTH OF I-595**

**SIS**



**Work Summary:** LANDSCAPING

**From:**

**To:**

**Lead Agency:** FDOT

**Length:** 5.698

**MTP Pg.:** 5-3

Phase	Fund Source	2023	2024	2025	2026	2027	Total
PE	DIH	0	13,209	13,209	0	0	26,418
PE	DDR	0	279,721	0	0	0	279,721
CST	DIH	0	0	0	69,557	0	69,557
CST	DDR	0	0	0	1,973,696	0	1,973,696
<b>Total</b>		<b>0</b>	<b>292,930</b>	<b>13,209</b>	<b>2,043,253</b>	<b>0</b>	<b>2,349,392</b>

**Prior Year Cost:**

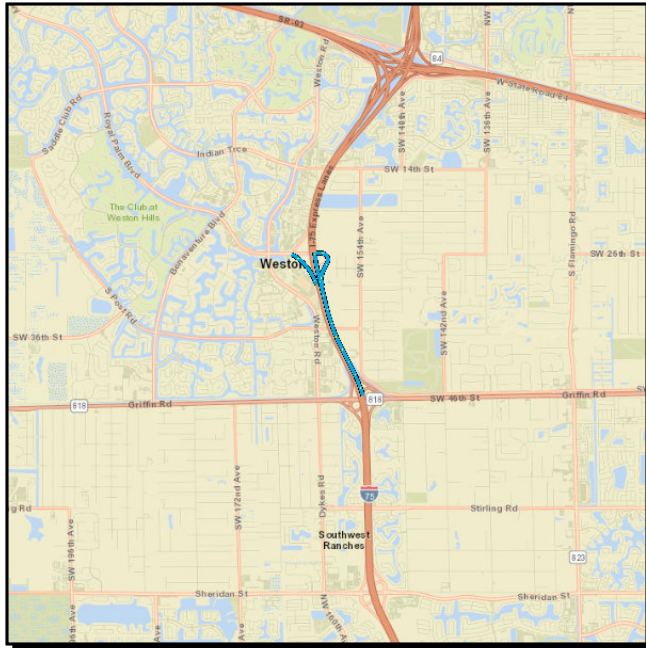
**Future Year Cost:**

**Total Project Cost:** 2,349,392

**Project Description:** STANDALONE INDEPENDENT PROJECT

**4215486 SR-93/I-75 INTRCHNG @ROYAL PALM BLVD FR GRIFFIN RD TO ROYAL PALM BLVD**

**SIS**



**Work Summary:** ADD LANES & RECONSTRUCT

**From:**

**To:**

**Lead Agency:** FDOT

**Length:** 2.795

**MTP Pg.:** 5-5

Phase	Fund Source	2023	2024	2025	2026	2027	Total
CST	ACNP	0	0	13,381,915	59,950	0	13,441,865
<b>Total</b>		<b>0</b>	<b>0</b>	<b>13,381,915</b>	<b>59,950</b>	<b>0</b>	<b>13,441,865</b>

**Prior Year Cost:**

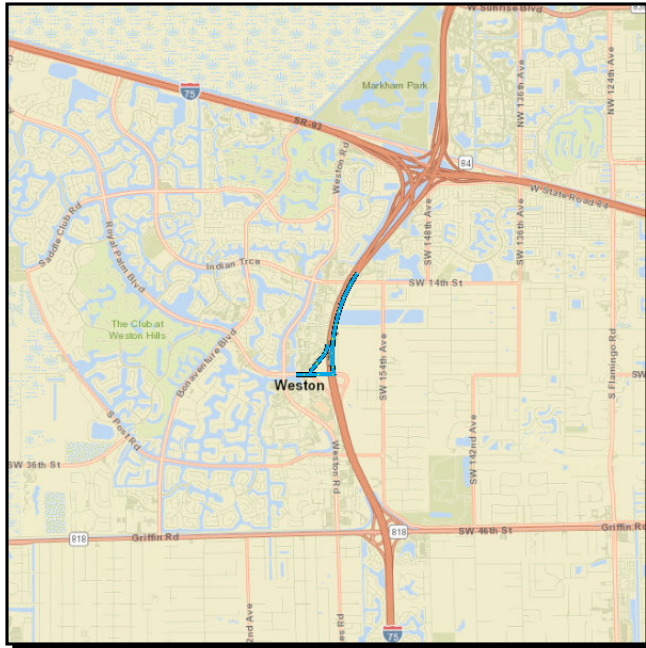
**Future Year Cost:**

**Total Project Cost:** 13,441,865

**Project Description:** ULTIMATE INTERCHANGE IMPROVEMENTS, PD&E STUDY UNDER 419343-1 INCLUDES BRIDGE #'S 860354 &860355, AUX LANES B/T GRIFFIN & ROYAL PALM, NB OFF RAMP; SB ON RAMP, LOCAL GOVERNMENT ADVANCEMENT APPROVED BY R. CONE ON 11/9/17 (SHIFTED FROM -1) LOCAL GOVT ADV APPD BY A.BLACKBURN ON 10-18-18 DESIGN ON 421548-1; G/W 421548-7

**4215487 SR-93/I-75 INTRCHNG @ROYAL PALM BLVD FR S ROYAL PALM BLV TO S SW 14 ST**

**SIS**



**Work Summary:** ADD AUXILIARY LANE(S) From:

**To:**

**Lead Agency:** FDOT

**Length:** 1.961

**MTP Pg.:** 5-5

Phase	Fund Source	2023	2024	2025	2026	2027	Total
CST	ACNP	0	0	4,851,412	16,045	0	4,867,457
<b>Total</b>		<b>0</b>	<b>0</b>	<b>4,851,412</b>	<b>16,045</b>	<b>0</b>	<b>4,867,457</b>

**Prior Year Cost:**

**Future Year Cost:**

**Total Project Cost:** 4,867,457

**Project Description:** ULTIMATE INTERCHANGE IMPROVEMENTS, PD&E STUDY UNDER 419343-1 INCLUDES; SB AUX LANE FROM ROYAL PALM TO INDIAN TRACE, SB OFF RAMP; CONSTRUCTION (PHASE-52) FUNDING ONLY, DESIGN ON 421548-1; G/W: 421548-6