

TRANSPORTATION IMPROVEMENT PROGRAM

FY 2023-2027



Municipal Reports

Plantation

Approved 7/14/2022

For complaints, questions or concerns about civil rights or nondiscrimination; or for special requests under the Americans with Disabilities Act, please contact: Carl Ema Title VI Coordinator at (954) 876-0052 or emac@browardmpo.org

Transportation Improvement Program Overview

The Broward Metropolitan Planning Organization (MPO)'s Transportation Improvement Program (TIP) is a five-year program that prioritizes and documents the funding of transportation improvement projects the region expects to build over the next five years. The projects include reconstruction, maintenance, and operation of major highways, arterials, and intersections; maintenance and expansion of the public transit, aviation, and port systems; construction for bicycle paths, and improvements for pedestrians within the Broward region.

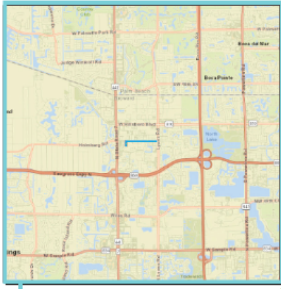
The Broward MPO updates the TIP annually and the MPO Board approves the TIP in July every year. The most recently approved TIP by the Board is the FY 2023-2027 TIP. The full TIP document is available at the link <https://browardmpo.org/core-products/transportation-improvement-program-tip>.

To help municipal partners review and monitor projects in the TIP falling in their jurisdiction, the Broward MPO has extracted a list of projects for each municipality from the FY 2023-2027 TIP. The list presented includes projects that fall in this municipal boundary but exclude county-wide and state-wide projects. The chart to the right illustrates how project information is organized.

How to Read the Broward MPO's TIP Pages

Broward MPO Transportation Improvement Program - FY 2023 - 2027

4455281 CITY OF COCONUT CREEK VARIOUS LOCATIONS
Non-SIS



Work Summary: BIKE PATH/TRAIL **From:**

To:

Lead Agency: CITY OF COCONUT CREEK **Length:** 1.112

MTP Pg.: 5-30

Phase	Fund Source	2023	2024	2025	2026	2027	Total
PE	SU	0	204,437	0	0	0	204,437
PE	TALU	0	5,000	0	0	0	5,000
CST	TALT	0	0	0	568,103	269,332	837,435
CST	TALU	0	0	0	143,654	0	143,654
Total		0	209,437	0	711,757	269,332	1,190,526

Prior Year Cost:

Future Year Cost:

Total Project Cost: 1,190,526

Project Description: 2021 MPO CSLIP PRIORITY #16 LAP WITH CITY OF COCONUT CREEK VARIOUS LOCATIONS: JOHNSON ROAD FROM EAST OF US-441/SR-7 TO LYONS ROAD; PARK SCHOOL ROAD FROM LAKESIDE PARK TO JOHNSON ROAD

- A** Project Identification
 - Project Number (FM#)
 - Project Name
- B** Project Characteristics
 - Work Summary
 - Lead Agency
 - Limits
 - Length
 - MTP Page Number
 - SIS Classification
- C** Financial Information
 - Phase
 - Fund Source
 - Year Funds are Programmed
 - Prior Year Cost
 - Future Year Cost
 - Total Project Cost
- D** Project Description
 - Additional information linked to the project
- E** Project Location Map
 - Location of where the project will implemented

2023-27 TIP (4-26-22)

The TIP may be revised due to changes in project status, project cost, and/or available revenues. These changes can be either a TIP amendment or an administrative modification. To download most recent Municipal TIP Report, please visit <http://browarddev.dtstiptool.com/index.pl>

Steps to download the most recent Municipal TIP Report:

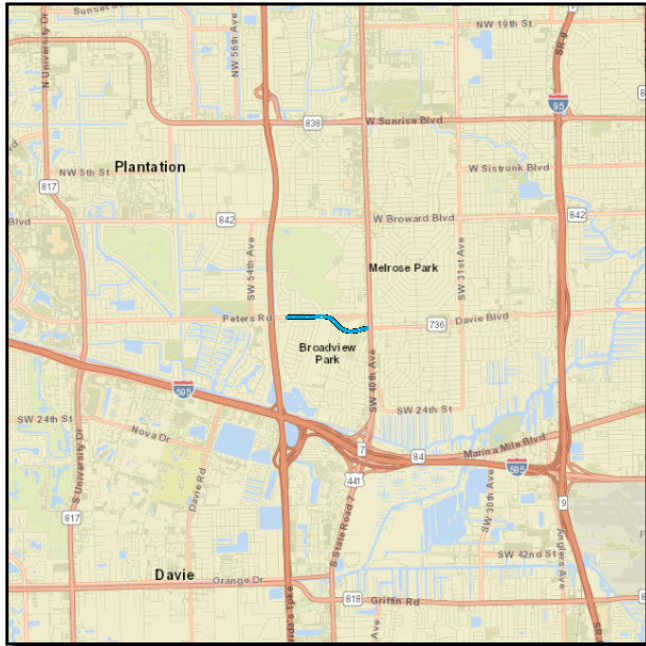
- Step 1: **Visit** <http://browarddev.dtstiptool.com/index.pl>
- Step 2: **Click** the tab titled “Database Search”
- Step 3: Next to the “Municipality” search feature, **click** on the dropdown icon to scroll and **select** the municipality of your choice.
- Step 4: Once the desired municipality is selected, the table below will filter projects to display only those that are within the municipal boundary. **Click** the “Get Report” button above the table.
- Step 5: A window will appear on your screen where you are presented options on how you would like the information displayed. **Read** through the options and **select** the one of your choice.
- Step 6: **Unselect** “Cover Page”
- Step 7: **Click** the “Generate Report” button on the bottom right of the window.
- Step 8: A new button will appear on the window, titled “Download Report”. **Click** this and you will be directed to a new tab with a downloadable PDF of your customized report.
- Step 9: **Enjoy!**

For questions please contact Christopher Restrepo at restrepoc@browardmpo.org or (954) 876-0061.

Section 1 - HIGHWAYS

4439481 DAVIE BLVD EXTENTION/PETERS ROAD FROM SW 50TH AVE TO SR-7/US-441

Non-SIS



Work Summary: BIKE LANE/SIDEWALK **From:**
To:
Lead Agency: FDOT **Length:** 0.79
MTP Pg.: 5-3

Phase	Fund Source	2023	2024	2025	2026	2027	Total
PE	SU	105,000	0	0	0	0	105,000
ENV	SU	20,000	0	0	0	0	20,000
RRU	SU	0	25,000	0	0	0	25,000
CST	SU	0	0	1,942,557	0	0	1,942,557
Total		125,000	25,000	1,942,557	0	0	2,092,557

Prior Year Cost: 380,621

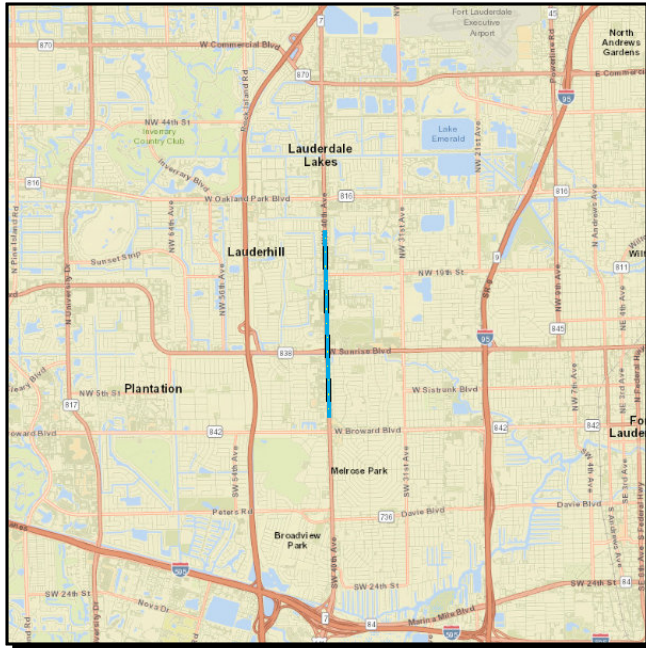
Future Year Cost:

Total Project Cost: 2,473,178

Project Description: 2020 MPO CSLIP PRIORITY #5 ADMINISTERED BY FDOT ON BEHALF OF BROWARD COUNTY REPLACE TWO-WAY LEFT TURN LANE WITH RAISED MEDIANS FROM SW 46TH ST TO WEST OF SR-7, CONVERT PAINTED MEDIANS TO RAISED MEDIANS, AND CONSTRUCT REFUGE ISLANDS WHERE FEASIBLE

4484101 SR-7/US-441 FROM NW 3RD STREET TO NORTH OF NW 26TH STREET

Non-SIS



Work Summary: RESURFACING

From:

To:

Lead Agency: FDOT

Length: 2.525

MTP Pg.: 5-36

Phase	Fund Source	2023	2024	2025	2026	2027	Total
PE	DIH	57,998	57,998	0	0	0	115,996
PE	DDR	785,197	0	0	0	0	785,197
CST	DS	0	0	0	7,211,051	0	7,211,051
CST	DIH	0	0	0	36,055	37,183	73,238
CST	DDR	0	0	0	1,045,603	0	1,045,603
Total		843,195	57,998	0	8,292,709	37,183	9,231,085

Prior Year Cost:

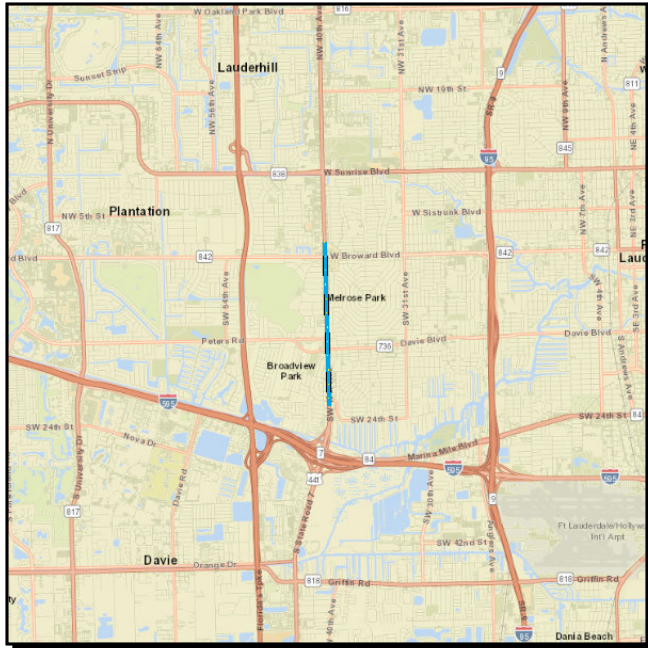
Future Year Cost:

Total Project Cost: 9,231,085

Project Description:

4476771 SR-7/US-441 FROM SW 21ST STREET TO NW 3RD STREET

Non-SIS



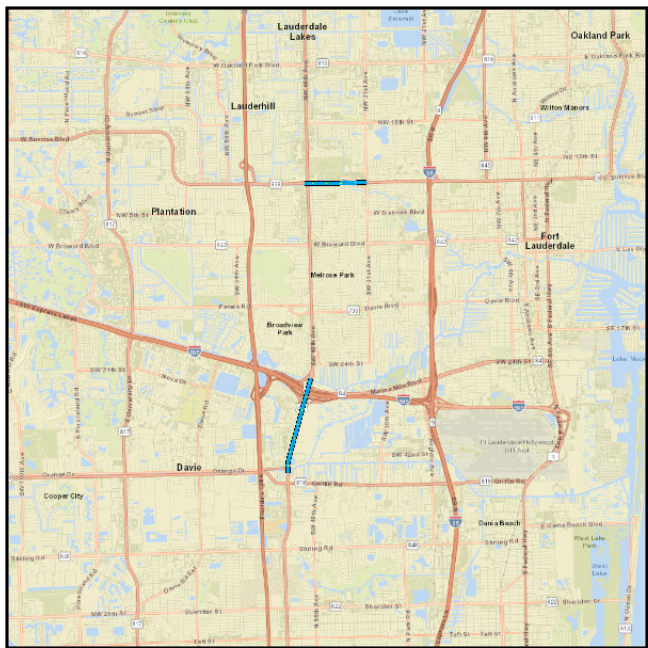
Work Summary: RESURFACING
From:
To:
Lead Agency: FDOT
Length: 2.112
MTP Pg.: 5-36

Phase	Fund Source	2023	2024	2025	2026	2027	Total
CST	DS	0	0	3,788,872	0	0	3,788,872
CST	DIH	0	0	133,423	0	0	133,423
Total		0	0	3,922,295	0	0	3,922,295

Prior Year Cost: 579,701
Future Year Cost:
Total Project Cost: 4,501,996
Project Description:

4295763 SR-7/US-441 TRANSIT CORRIDOR IMPROVEMENTS GROUP/PRIORITY 2

Non-SIS



Work Summary: BIKE LANE/SIDEWALK **From:**
To:
Lead Agency: FDOT **Length:** 2.689
MTP Pg.: 5-3

Phase	Fund Source	2023	2024	2025	2026	2027	Total
ENV	DDR	5,000	0	0	0	0	5,000
RRU	DDR	0	10,000	0	0	0	10,000
CST	DIH	0	0	36,715	0	0	36,715
CST	SU	0	0	1,746,217	0	0	1,746,217
CST	DDR	0	0	1,820,943	0	0	1,820,943
Total		5,000	10,000	3,603,875	0	0	3,618,875

Prior Year Cost: 1,150,505

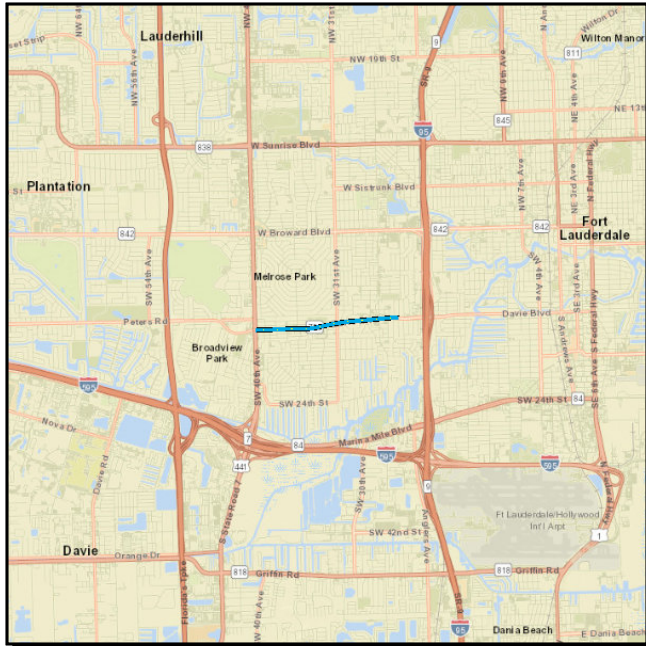
Future Year Cost:

Total Project Cost: 4,769,380

Project Description: 2019 MPO PRIORITY #6 G/W WITH 445673-1 SR-7/US-441, TRANSIT CORRIDOR. ON-SYSTEM ROADWAYS IMPROVEMENTS BASED ON SR-7 MULTIMODAL IMPROVEMENTS CORRIDOR STUDY UNDER 429576-1 SR-7/US-441 FROM OAKES RD TO NEW RIVER GREENWAY SR 7/US-441 FROM ORANGE/SW 45TH ST TO OAKES RD SR-838/SUNRISE BOULEVARD FROM SR-7/US-441 TO NW 31ST AVE

4484141 SR-736 / DAVIE ROAD FROM SR-7 / US-441 TO SW 24TH AVENUE

Non-SIS



Work Summary: RESURFACING

From:

To:

Lead Agency: FDOT

Length: 1.72

MTP Pg.: 5-36

Phase	Fund Source	2023	2024	2025	2026	2027	Total
PE	DIH	28,127	28,127	0	0	0	56,254
PE	DDR	577,268	0	0	0	0	577,268
CST	DS	0	0	0	3,702,786	0	3,702,786
CST	DIH	0	0	0	148,112	0	148,112
CST	DDR	0	0	0	499,875	0	499,875
Total		605,395	28,127	0	4,350,773	0	4,984,295

Prior Year Cost:

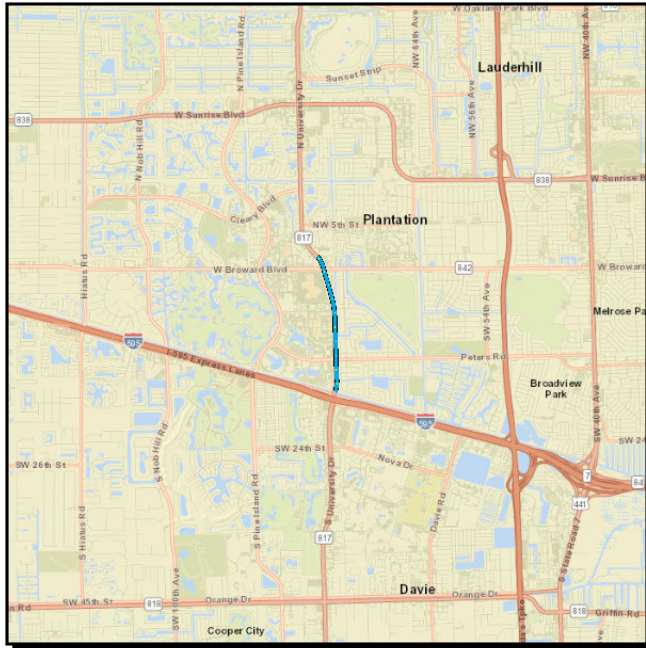
Future Year Cost:

Total Project Cost: 4,984,295

Project Description:

4320669 SR-817/UNIVERSITY DRIVE FROM N OF WB SR-84 TO N OF NW 1ST STREET

Non-SIS



Work Summary: BIKE LANE/SIDEWALK **From:**

To:

Lead Agency: FDOT

Length: 1.578

MTP Pg.: 5-3

Phase	Fund Source	2023	2024	2025	2026	2027	Total
CST	DIH	44,780	0	0	0	0	44,780
Total		44,780	0	0	0	0	44,780

Prior Year Cost: 11,313,056

Future Year Cost:

Total Project Cost: 11,357,836

Project Description: 2019 MPO PRIORITY #4 PRIORITY #6 FROM STUDY LOCATED IN THE CITY OF PLANTATION, BASED ON THE FEASIBILITY STUDY DONE UNDER 432066-3 LIGHTING RETROFIT AT THE FOLLOWING INTERSECTIONS: WB SR-84; THE FOUNTAINS; FEDERATED RD; SR-842/BROWARD BLVD SEE WP45

4484111 SR-838 / SUNRISE BLVD FROM SR 817 / UNIVERSITY DRIVE TO NW 56TH AVE

Non-SIS



Work Summary: RESURFACING

From:

To:

Lead Agency: FDOT

Length: 2.707

MTP Pg.: 5-36

Phase	Fund Source	2023	2024	2025	2026	2027	Total
PE	DIH	49,379	49,379	0	0	0	98,758
PE	DDR	713,257	0	0	0	0	713,257
CST	DIH	0	0	0	27,433	27,433	54,866
CST	DDR	0	0	0	6,291,945	0	6,291,945
Total		762,636	49,379	0	6,319,378	27,433	7,158,826

Prior Year Cost:

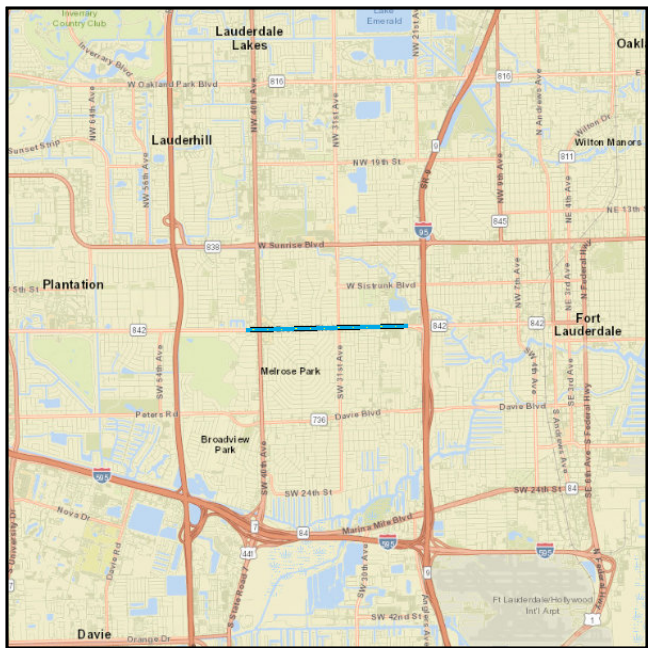
Future Year Cost:

Total Project Cost: 7,158,826

Project Description:

4460941 SR-842/BROWARD BLVD FROM WEST OF NW 42ND AVE TO SW 22ND AVE

Non-SIS



Work Summary: RESURFACING
From:
To:
Lead Agency: FDOT
Length: 1.98
MTP Pg.: 5-3

Phase	Fund Source	2023	2024	2025	2026	2027	Total
CST	LF	714,438	0	0	0	0	714,438
CST	ACSS	19,736	0	0	0	0	19,736
CST	DIH	83,587	31,732	0	0	0	115,319
CST	DDR	938,728	0	0	0	0	938,728
CST	ACNR	4,861,590	0	0	0	0	4,861,590
Total		6,618,079	31,732	0	0	0	6,649,811

Prior Year Cost: 1,309,457

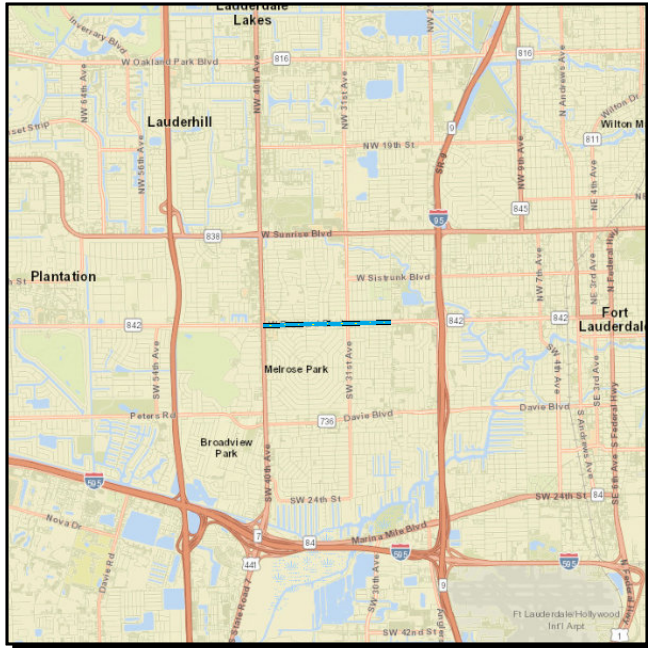
Future Year Cost:

Total Project Cost: 7,959,268

Project Description: G/W 441799-1 LFA WITH BROWARD COUNTY 32-02 AND 52-02 FOR ATMS/ATCS-SURTAX FR SR-7/US-441 TO SW 22ND AVE NPV=1,575,892; B/C=17.3; SHSP EMPHASIS AREA- INTERSECTION CRASHES. SR842 @ NW 31ST AVE; BROWARD CO. REPLACE THE EXISTING 5-SECTION SIGNAL HEADS FACING EB (SEE WP45)

4417991 SR-842/BROWARD BOULEVARD FROM SR-7/US-441 TO WEST OF W 27TH AVENUE

Non-SIS



Work Summary: LIGHTING

From:

To:

Lead Agency: FDOT

Length: 1.483

MTP Pg.: 5-3

Phase	Fund Source	2023	2024	2025	2026	2027	Total
CST	ACSS	1,185,579	0	0	0	0	1,185,579
CST	DS	32,278	0	0	0	0	32,278
CST	SA	59,162	0	0	0	0	59,162
CST	DDR	178,376	0	0	0	0	178,376
Total		1,455,395	0	0	0	0	1,455,395

Prior Year Cost: 309,881

Future Year Cost:

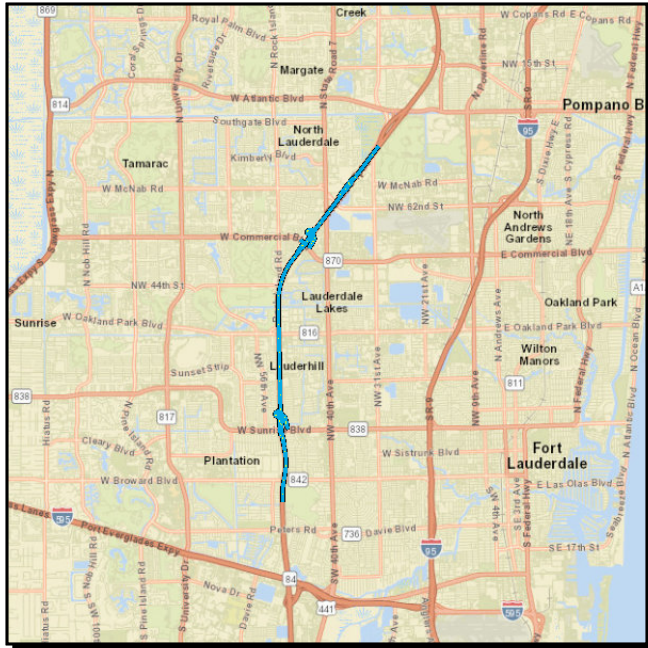
Total Project Cost: 1,765,276

Project Description: NPV=\$5,170,310; B/C=7.6 SHSP EMPHASIS AREA(S)- INTERSECTION AND VULNERABLE ROAD USER CRASHES. RELOCATION OF THE TRANSIT BUS STOP. G/W 446094-1 NO R/W NEEDED PER K.JASMIN EMAIL 2/18/20, WPCR TO FOLLOW.

Section 2 - TURNPIKE

4420611 RESURFACE TPK MAINLINE IN BROWARD CNTY (MP 57.3 - 65.2)

SIS



Work Summary: RESURFACING

From:

To:

Lead Agency: FDOT

Length: 13.839

MTP Pg.: 5-3

Phase	Fund Source	2023	2024	2025	2026	2027	Total
CST	PKYR	17,423,432	0	0	0	0	17,423,432
Total		17,423,432	0	0	0	0	17,423,432

Prior Year Cost: 1,984,897

Future Year Cost:

Total Project Cost: 19,408,329

Project Description:

4420612 SAFETY IMPROVEMENTS FOR TPK MAINLINE IN BROWARD CNTY (MP 57.3 - 65.2)

SIS



Work Summary: SAFETY PROJECT
From:
To:
Lead Agency: FDOT
Length: 8.031
MTP Pg.: 5-3

Phase	Fund Source	2023	2024	2025	2026	2027	Total
CST	PKYR	2,585,418	0	0	0	0	2,585,418
Total		2,585,418	0	0	0	0	2,585,418

Prior Year Cost: 472,288
Future Year Cost:
Total Project Cost: 3,057,706
Project Description:

Section 3 - FLP: TRANSIT

4402621 BROWARD BOULEVARD FROM FLAMINGO ROAD TO SOUTHWEST 1ST AVENUE

SIS



Work Summary: OPERATING FOR FIXED ROUTE
From:
To:
Lead Agency: BROWARD COUNTY
Length: 12.486
MTP Pg.: 5-3

Phase	Fund Source	2023	2024	2025	2026	2027	Total
OPS	DDR	1,000,000	500,000	500,000	500,000	0	2,500,000
Total		1,000,000	500,000	500,000	500,000	0	2,500,000

Prior Year Cost: 2,000,000

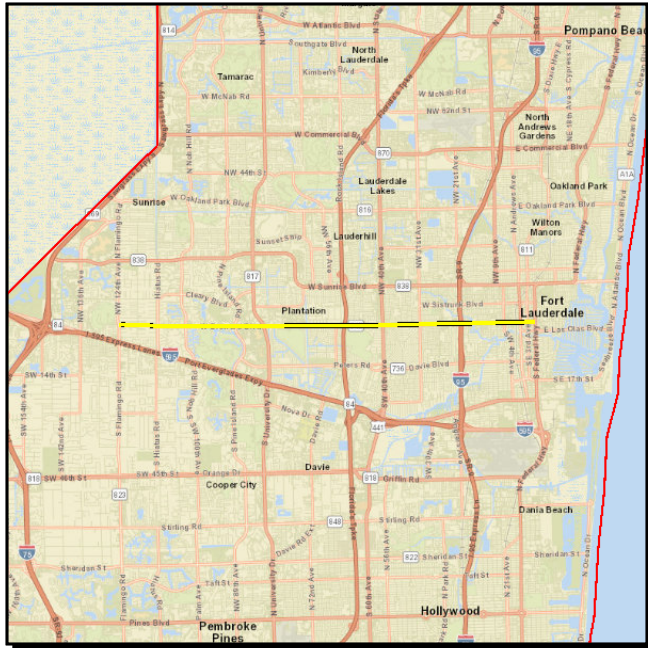
Future Year Cost:

Total Project Cost: 4,500,000

Project Description: IMPLEMENTATION OF BROWARD BLVD. LIMITED STOP SERVICE FROM SAWGRASS MALL(FLAMINGO RD.) TO BROWARD CENTRAL TERMINAL (SW 1ST AVE.) AS RECOMMENDED FROM THE BROWARD BLVD. TRANSIT STUDY.

4111893 BROWARD BOULEVARD PREMIUM TRANSIT STUDY

Non-SIS



Work Summary: TRANSIT IMPROVEMENT

From:

To:

Lead Agency: FDOT

Length: 3.81

MTP Pg.: 4-11

Phase	Fund Source	2023	2024	2025	2026	2027	Total
PE	LF	2,000,000	0	0	0	0	2,000,000
Total		2,000,000	0	0	0	0	2,000,000

Prior Year Cost: 150,000

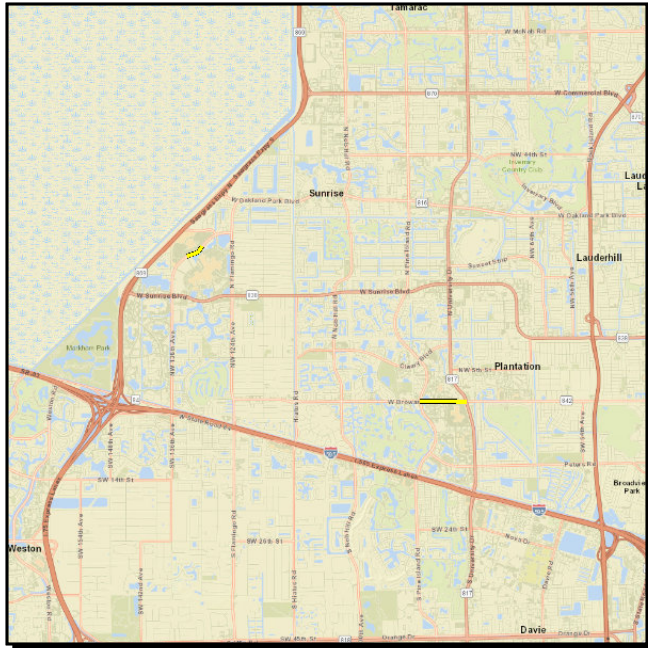
Future Year Cost:

Total Project Cost: 2,150,000

Project Description: LFA W/ BROWARD COUNTY

4334282 Mobility Hub Capital

Non-SIS



Work Summary:

From:

To:

Lead Agency: BROWARD MPO

MTP Pg.: 5-12

Phase	Fund Source	2023	2024	2025	2026	2027	Total
PLN	FTA	1,573,750	1,573,750	1,573,750	1,573,750	0	6,295,000
UPWP	FTA	495,000	770,000	0	0	0	1,265,000
Total		2,068,750	2,343,750	1,573,750	1,573,750	0	7,560,000

Prior Year Cost:

Future Year Cost:

Total Project Cost: 7,560,000

Project Description: Mobility Hub Capital and UPWP planning projects. FTA PO Number: 7106-2019-1-2.