

TRANSPORTATION IMPROVEMENT PROGRAM

FY 2023-2027



Municipal Reports

North Lauderdale

Approved 7/14/2022

For complaints, questions or concerns about civil rights or nondiscrimination; or for special requests under the Americans with Disabilities Act, please contact: Carl Ema Title VI Coordinator at (954) 876-0052 or emac@browardmpo.org

Transportation Improvement Program Overview

The Broward Metropolitan Planning Organization (MPO)'s Transportation Improvement Program (TIP) is a five-year program that prioritizes and documents the funding of transportation improvement projects the region expects to build over the next five years. The projects include reconstruction, maintenance, and operation of major highways, arterials, and intersections; maintenance and expansion of the public transit, aviation, and port systems; construction for bicycle paths, and improvements for pedestrians within the Broward region.

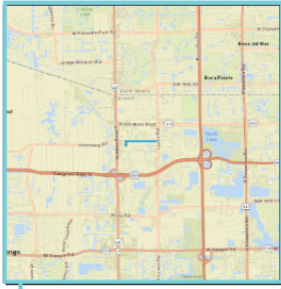
The Broward MPO updates the TIP annually and the MPO Board approves the TIP in July every year. The most recently approved TIP by the Board is the FY 2023-2027 TIP. The full TIP document is available at the link <https://browardmpo.org/core-products/transportation-improvement-program-tip>.

To help municipal partners review and monitor projects in the TIP falling in their jurisdiction, the Broward MPO has extracted a list of projects for each municipality from the FY 2023-2027 TIP. The list presented includes projects that fall in this municipal boundary but exclude county-wide and state-wide projects. The chart to the right illustrates how project information is organized.

How to Read the Broward MPO's TIP Pages

Broward MPO Transportation Improvement Program - FY 2023 - 2027

4455281 CITY OF COCONUT CREEK VARIOUS LOCATIONS
Non-SIS



Work Summary: BIKE PATH/TRAIL **From:**

To:

Lead Agency: CITY OF COCONUT CREEK **Length:** 1.112

MTP Pg.: 5-30

Phase	Fund Source	2023	2024	2025	2026	2027	Total
PE	SU	0	204,437	0	0	0	204,437
PE	TALU	0	5,000	0	0	0	5,000
CST	TALT	0	0	0	568,103	269,332	837,435
CST	TALU	0	0	0	143,654	0	143,654
Total		0	209,437	0	711,757	269,332	1,190,526

Prior Year Cost:

Future Year Cost:

Total Project Cost: 1,190,526

Project Description: 2021 MPO CSLIP PRIORITY #16 LAP WITH CITY OF COCONUT CREEK VARIOUS LOCATIONS: JOHNSON ROAD FROM EAST OF US-441/SR-7 TO LYONS ROAD; PARK SCHOOL ROAD FROM LAKESIDE PARK TO JOHNSON ROAD

- A **Project Identification**
Project Number (FM#)
Project Name
- B **Project Characteristics**
Work Summary
Lead Agency
Limits
Length
MTP Page Number
SIS Classification
- C **Financial Information**
Phase
Fund Source
Year Funds are Programmed
Prior Year Cost
Future Year Cost
Total Project Cost
- D **Project Description**
Additional information linked to the project
- E **Project Location Map**
Location of where the project will implemented

2023-27 TIP (4-26-22)

The TIP may be revised due to changes in project status, project cost, and/or available revenues. These changes can be either a TIP amendment or an administrative modification. To download most recent Municipal TIP Report, please visit <http://browarddev.dtstiptool.com/index.pl>

Steps to download the most recent Municipal TIP Report:

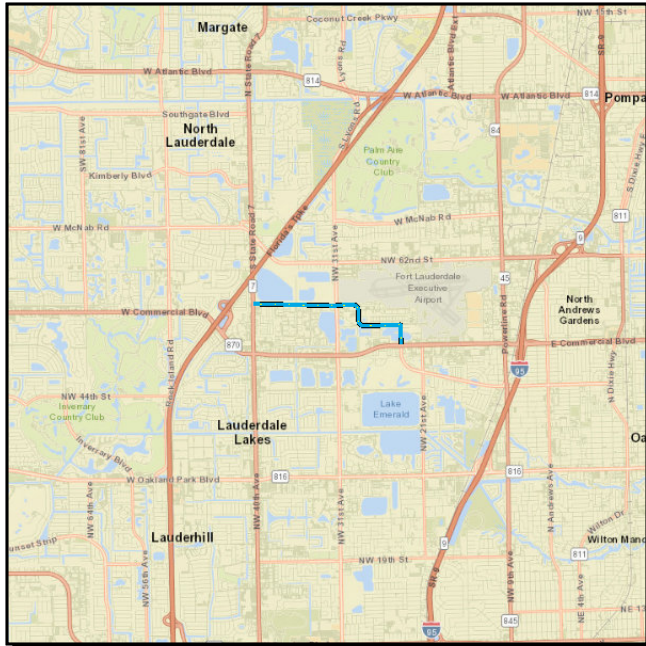
- Step 1: **Visit** <http://browarddev.dtstiptool.com/index.pl>
- Step 2: **Click** the tab titled “Database Search”
- Step 3: Next to the “Municipality” search feature, **click** on the dropdown icon to scroll and **select** the municipality of your choice.
- Step 4: Once the desired municipality is selected, the table below will filter projects to display only those that are within the municipal boundary. **Click** the “Get Report” button above the table.
- Step 5: A window will appear on your screen where you are presented options on how you would like the information displayed. **Read** through the options and **select** the one of your choice.
- Step 6: **Unselect** “Cover Page”
- Step 7: **Click** the “Generate Report” button on the bottom right of the window.
- Step 8: A new button will appear on the window, titled “Download Report”. **Click** this and you will be directed to a new tab with a downloadable PDF of your customized report.
- Step 9: **Enjoy!**

For questions please contact Christopher Restrepo at restrepoc@browardmpo.org or (954) 876-0061.

Section 1 - HIGHWAYS

4295764 SR-7/US-441 TRANSIT CORRIDOR IMPROVEMENTS GROUP/PRIORITY 4

Non-SIS



Work Summary: BIKE LANE/SIDEWALK **From:**
To:
Lead Agency: FDOT **Length:** 2.122
MTP Pg.: 5-3

Phase	Fund Source	2023	2024	2025	2026	2027	Total
CST	SU	17,696	0	0	0	0	17,696
Total		17,696	0	0	0	0	17,696

Prior Year Cost: 8,265,960

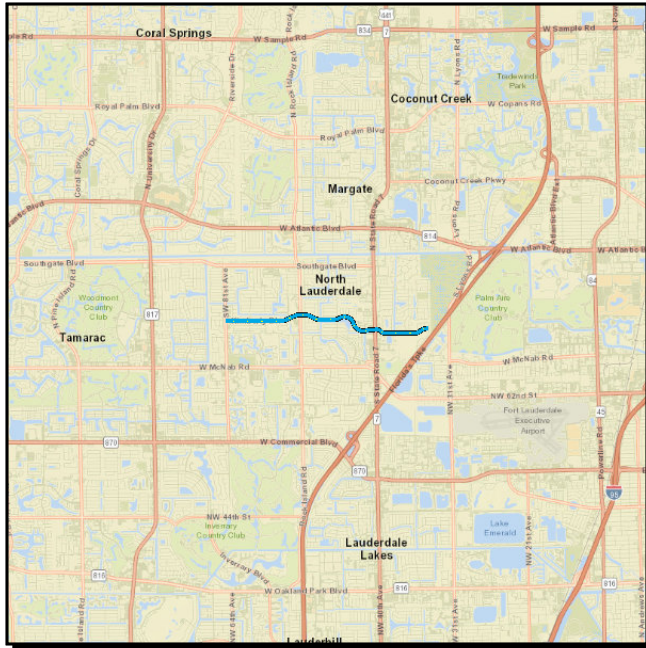
Future Year Cost:

Total Project Cost: 8,283,656

Project Description: 2019 MPO PRIORITY #6 SR-7/US-441, TRANSIT CORRIDOR; OFF-SYSTEM ROADWAYS IMPROVEMENTS BASED ON SR-7 MULTIMODAL IMPROVMENTS CORRIDOR STUDY UNDER 429576-1 PLANNING PERFORMED UNDER 429576-1 WEST PROSPECT RD FROM SR-7 TO SR-870/COMMERICAL BLVD

4295766 SR-7/US-441 TRANSIT CORRIDOR IMPROVEMENTS GROUP/PRIORITY 6

Non-SIS



Work Summary: BIKE LANE/SIDEWALK **From:**
To:
Lead Agency: FDOT **Length:** 3.015
MTP Pg.: 5-3

Phase	Fund Source	2023	2024	2025	2026	2027	Total
RRU	SU	0	25,000	0	0	0	25,000
CST	SU	0	0	4,590,222	20,804	0	4,611,026
CST	TALU	0	0	675,193	0	0	675,193
Total		0	25,000	5,265,415	20,804	0	5,311,219

Prior Year Cost: 896,285

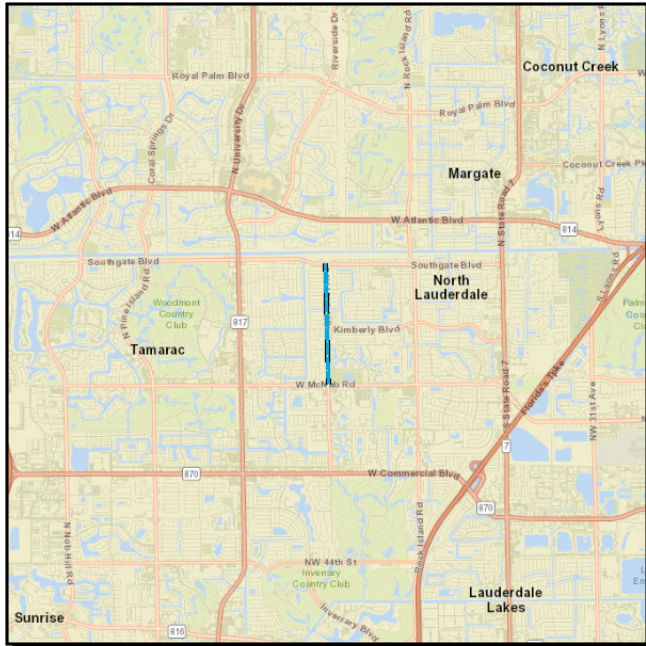
Future Year Cost:

Total Project Cost: 6,207,504

Project Description: 2020 MPO CSMP PRIORITY #4 SR-7/US-441, TRANSIT CORRIDOR. OFF-SYSTEM ROADWAYS IMPROVEMENTS BASED ON SR-7 MULTIMODAL IMPROVEMENTS CORRIDOR STUDY UNDER 429576-1 AND BROWARD MOBILITY INITIATIVE 2015 KIMBERLY BLVD, SW 81ST AVE TO SR-7 BIKE LANES BY LANE ELIMINATION. ***SEE WP45**

4482891 SW 81 AVE FROM MCNAB ROAD TO C-14 GREENWAY- CITY OF NORTH_LAUDERDALE

Non-SIS



Work Summary: BIKE PATH/TRAIL

From:

To:

Lead Agency: CITY OF NORTH LAUDERDALE

Length: 1.38

MTP Pg.: 5-30

Phase	Fund Source	2023	2024	2025	2026	2027	Total
PE	SU	0	0	454,037	0	0	454,037
Total		0	0	454,037	0	0	454,037

Prior Year Cost:

Future Year Cost:

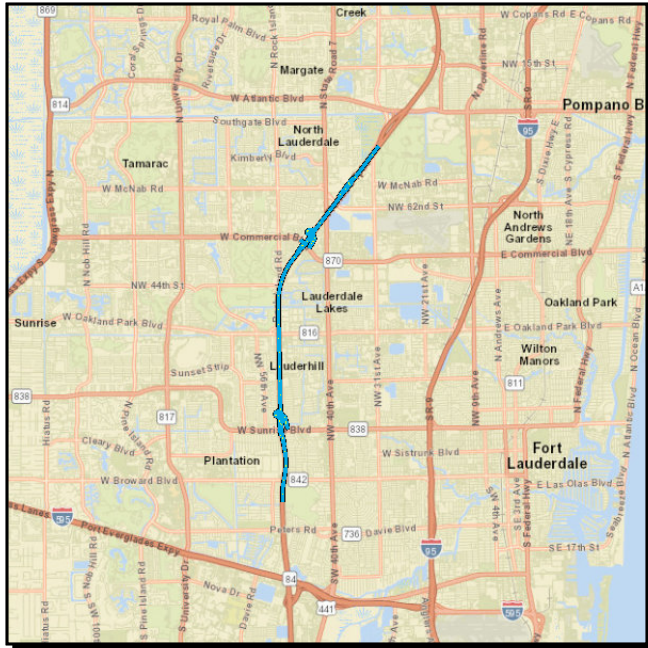
Total Project Cost: 454,037

Project Description: 2022 MPO CYCLE 4 PRIORITY #20; LAP W/ CITY OF NORTH LAUDERDALE SIDEWALK REMOVAL; CONSTRUCTION OF 10FT SHARED USE PATH 2 TRAFFIC CIRCLES; LIGHTING POLES AT ROUNDABOUTS

Section 2 - TURNPIKE

4420611 RESURFACE TPK MAINLINE IN BROWARD CNTY (MP 57.3 - 65.2)

SIS



Work Summary: RESURFACING

From:

To:

Lead Agency: FDOT

Length: 13.839

MTP Pg.: 5-3

Phase	Fund Source	2023	2024	2025	2026	2027	Total
CST	PKYR	17,423,432	0	0	0	0	17,423,432
Total		17,423,432	0	0	0	0	17,423,432

Prior Year Cost: 1,984,897
Future Year Cost:
Total Project Cost: 19,408,329
Project Description:

4420612 SAFETY IMPROVEMENTS FOR TPK MAINLINE IN BROWARD CNTY (MP 57.3 - 65.2)

SIS



Work Summary: SAFETY PROJECT

From:

To:

Lead Agency: FDOT

Length: 8.031

MTP Pg.: 5-3

Phase	Fund Source	2023	2024	2025	2026	2027	Total
CST	PKYR	2,585,418	0	0	0	0	2,585,418
Total		2,585,418	0	0	0	0	2,585,418

Prior Year Cost: 472,288

Future Year Cost:

Total Project Cost: 3,057,706

Project Description: