

TRANSPORTATION IMPROVEMENT PROGRAM

FY 2023-2027



Municipal Reports

Miramar

Approved 7/14/2022

For complaints, questions or concerns about civil rights or nondiscrimination; or for special requests under the Americans with Disabilities Act, please contact: Carl Ema Title VI Coordinator at (954) 876-0052 or emac@browardmpo.org

Transportation Improvement Program Overview

The Broward Metropolitan Planning Organization (MPO)'s Transportation Improvement Program (TIP) is a five-year program that prioritizes and documents the funding of transportation improvement projects the region expects to build over the next five years. The projects include reconstruction, maintenance, and operation of major highways, arterials, and intersections; maintenance and expansion of the public transit, aviation, and port systems; construction for bicycle paths, and improvements for pedestrians within the Broward region.

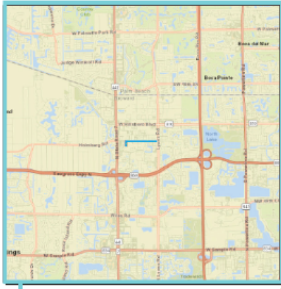
The Broward MPO updates the TIP annually and the MPO Board approves the TIP in July every year. The most recently approved TIP by the Board is the FY 2023-2027 TIP. The full TIP document is available at the link <https://browardmpo.org/core-products/transportation-improvement-program-tip>.

To help municipal partners review and monitor projects in the TIP falling in their jurisdiction, the Broward MPO has extracted a list of projects for each municipality from the FY 2023-2027 TIP. The list presented includes projects that fall in this municipal boundary but exclude county-wide and state-wide projects. The chart to the right illustrates how project information is organized.

How to Read the Broward MPO's TIP Pages

Broward MPO Transportation Improvement Program - FY 2023 - 2027

4455281 CITY OF COCONUT CREEK VARIOUS LOCATIONS
Non-SIS



Work Summary: BIKE PATH/TRAIL **From:**

To:

Lead Agency: CITY OF COCONUT CREEK **Length:** 1.112

MTP Pg.: 5-30

Phase	Fund Source	2023	2024	2025	2026	2027	Total
PE	SU	0	204,437	0	0	0	204,437
PE	TALU	0	5,000	0	0	0	5,000
CST	TALT	0	0	0	568,103	269,332	837,435
CST	TALU	0	0	0	143,654	0	143,654
Total		0	209,437	0	711,757	269,332	1,190,526

Prior Year Cost:

Future Year Cost:

Total Project Cost: 1,190,526

Project Description: 2021 MPO CSLIP PRIORITY #16 LAP WITH CITY OF COCONUT CREEK VARIOUS LOCATIONS: JOHNSON ROAD FROM EAST OF US-441/SR-7 TO LYONS ROAD; PARK SCHOOL ROAD FROM LAKESIDE PARK TO JOHNSON ROAD

- A** Project Identification
 - Project Number (FM#)
 - Project Name
- B** Project Characteristics
 - Work Summary
 - Lead Agency
 - Limits
 - Length
 - MTP Page Number
 - SIS Classification
- C** Financial Information
 - Phase
 - Fund Source
 - Year Funds are Programmed
 - Prior Year Cost
 - Future Year Cost
 - Total Project Cost
- D** Project Description
 - Additional information linked to the project
- E** Project Location Map
 - Location of where the project will implemented

2023-27 TIP (4-26-22)

The TIP may be revised due to changes in project status, project cost, and/or available revenues. These changes can be either a TIP amendment or an administrative modification. To download most recent Municipal TIP Report, please visit <http://browarddev.dtstiptool.com/index.pl>

Steps to download the most recent Municipal TIP Report:

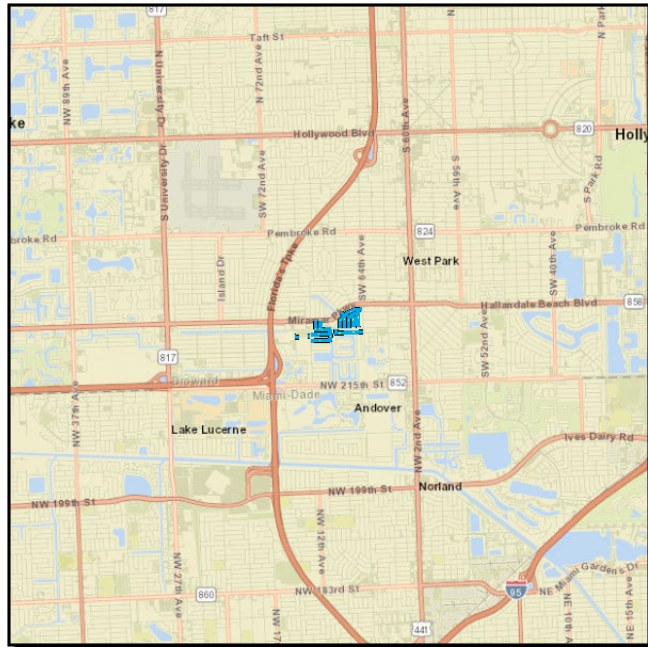
- Step 1: **Visit** <http://browarddev.dtstiptool.com/index.pl>
- Step 2: **Click** the tab titled “Database Search”
- Step 3: Next to the “Municipality” search feature, **click** on the dropdown icon to scroll and **select** the municipality of your choice.
- Step 4: Once the desired municipality is selected, the table below will filter projects to display only those that are within the municipal boundary. **Click** the “Get Report” button above the table.
- Step 5: A window will appear on your screen where you are presented options on how you would like the information displayed. **Read** through the options and **select** the one of your choice.
- Step 6: **Unselect** “Cover Page”
- Step 7: **Click** the “Generate Report” button on the bottom right of the window.
- Step 8: A new button will appear on the window, titled “Download Report”. **Click** this and you will be directed to a new tab with a downloadable PDF of your customized report.
- Step 9: **Enjoy!**

For questions please contact Christopher Restrepo at restrepoc@browardmpo.org or (954) 876-0061.

Section 1 - HIGHWAYS

4465521 A.C. PERRY K-8 SCHOOL - MULTIPLE LOCATIONS

Non-SIS



Work Summary: SIDEWALK
From:
To:
Lead Agency: FDOT
Length: 2.277
MTP Pg.: 5-3

Phase	Fund Source	2023	2024	2025	2026	2027	Total
PE	SR2T	5,000	0	0	0	0	5,000
CST	SR2T	0	0	1,048,025	0	0	1,048,025
Total		5,000	0	1,048,025	0	0	1,053,025

Prior Year Cost:

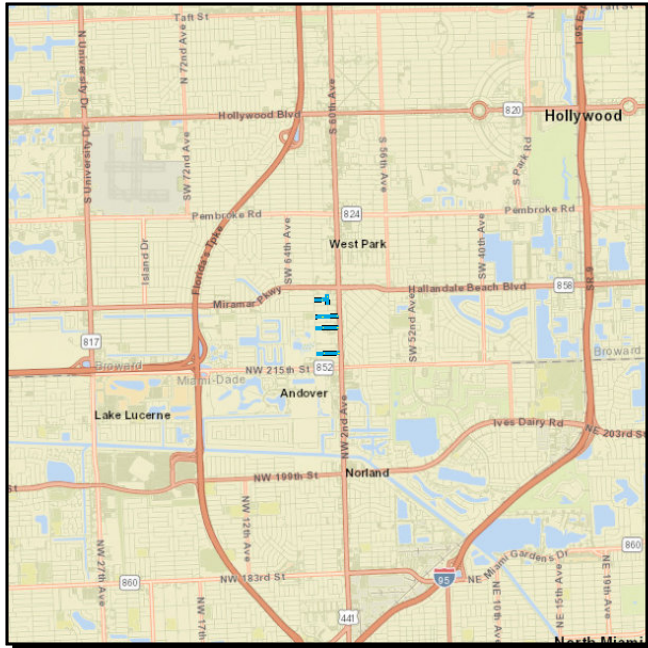
Future Year Cost:

Total Project Cost: 1,053,025

Project Description: SAFE ROUTE TO SCHOOL; LAP WITH THE CITY OF MIRAMAR **SEE WP45 FOR LOCATIONS**

4439771 CITY OF MIRAMAR COMPLETE STREETS PHASE IV

Non-SIS



Work Summary: SIDEWALK
From:
To:
Lead Agency: CITY OF MIRAMAR
Length: 1.003
MTP Pg.: 5-30

Phase	Fund Source	2023	2024	2025	2026	2027	Total
PE	SU	0	373,356	0	0	0	373,356
CST	SU	0	0	0	1,225,834	0	1,225,834
Total		0	373,356	0	1,225,834	0	1,599,190

Prior Year Cost:

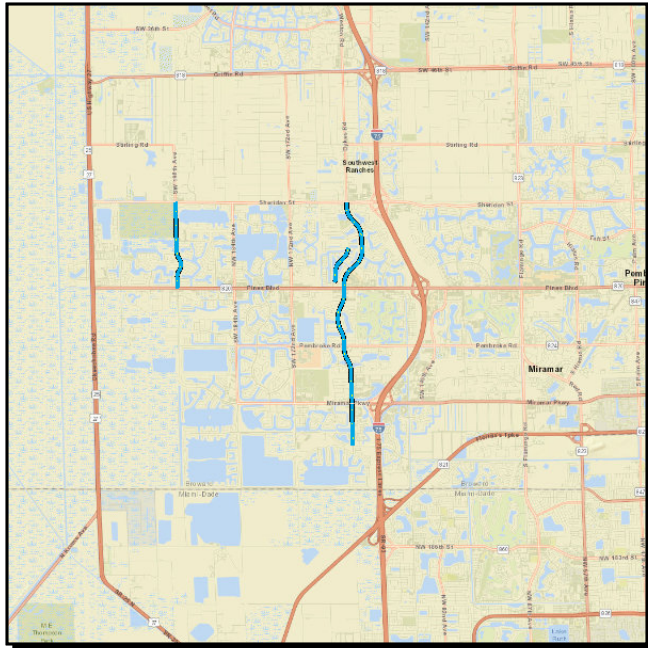
Future Year Cost:

Total Project Cost: 1,599,190

Project Description: 2021 MPO CSLIP PRIORITY #6 LAP WITH CITY OF MIRAMAR PROVIDE SIDEWALKS, PEDESTRIAN LIGHTING, CROSSWALKS AND ADA-COMPLIANT RAMPS IN VARIOUS LOCATIONS *SEE WP45*

4317704 DYKES ROAD; 196 AVE; NW 10 STREET MOBILITY IMPROVEMENTS

Non-SIS



Work Summary: BIKE PATH/TRAIL

From:

To:

Lead Agency: FDOT

Length: 6.088

MTP Pg.: 5-3

Phase	Fund Source	2023	2024	2025	2026	2027	Total
CST	SU	27,884	0	0	0	0	27,884
Total		27,884	0	0	0	0	27,884

Prior Year Cost: 9,588,277

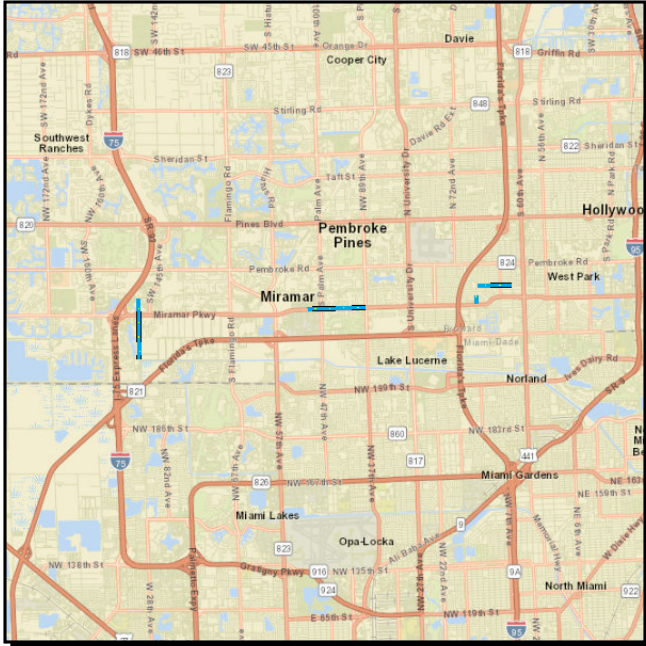
Future Year Cost:

Total Project Cost: 9,616,161

Project Description: 2017 MPO PRIORITY #6 MOBILITY IMPROVEMENTS AT VARIOUS LOCATIONS PRIORITY 3 PROJECTS FROM FEASIBILITY STUDY ON 431770-1 AT VARIOUS LOCATIONS OFF SHS

4377951 MIRAMAR BIKE AND PEDESTRIAN MOBILITY IMPROVEMENTS

Non-SIS



Work Summary: BIKE LANE/SIDEWALK **From:**
To:
Lead Agency: CITY OF MIRAMAR **Length:** 3.015
MTP Pg.: 5-3

Phase	Fund Source	2023	2024	2025	2026	2027	Total
CST	SU	0	3,652,588	0	0	0	3,652,588
Total		0	3,652,588	0	0	0	3,652,588

Prior Year Cost: 598,046

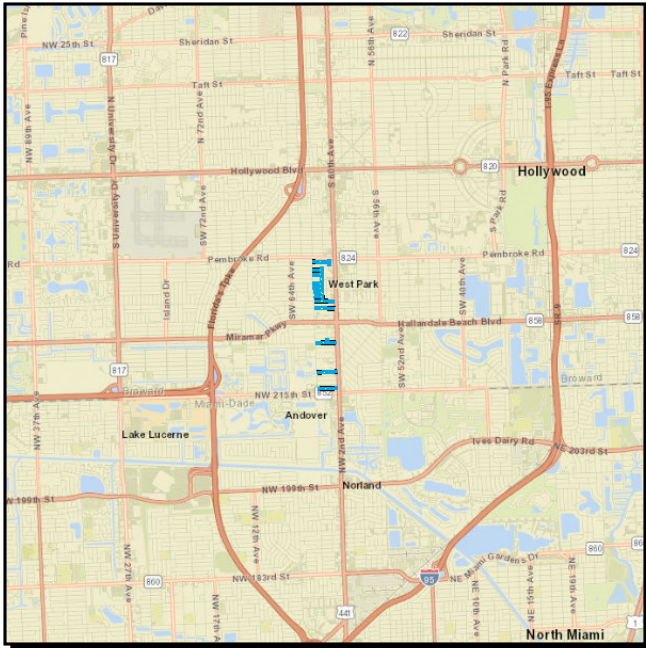
Future Year Cost:

Total Project Cost: 4,250,634

Project Description: BROWARD MPO MOBILITY 2015 - MPO PRIORITY #2 LOCATIONS: MIRAMAR PKWY FROM COMMERCE PKWY TO DOUGLAS ROAD; SW 68TH AVENUE FROM MIRAMAR PKWY TO SW 27TH COURT; SW 25TH STREET FROM SW 68TH AVENUE TO SW 62ND AVENUE; SW 148TH AVENUE FROM SW 48TH COURT TO MIRAMAR PKWY SW 148TH AVENUE FROM MIRAMAR PKWY TO NORTH OF SW 27TH STREET

4439451 MIRAMAR COMPLETE STREETS PHASE III

Non-SIS



Work Summary: SIDEWALK
From:
To:
Lead Agency: CITY OF MIRAMAR
Length: 3.036
MTP Pg.: 5-3

Phase	Fund Source	2023	2024	2025	2026	2027	Total
PE	SU	462,731	0	0	0	0	462,731
CST	TALT	0	0	1,158,725	0	0	1,158,725
CST	LF	0	0	194,436	0	0	194,436
CST	SU	0	0	1,421,748	0	0	1,421,748
Total		462,731	0	2,774,909	0	0	3,237,640

Prior Year Cost:

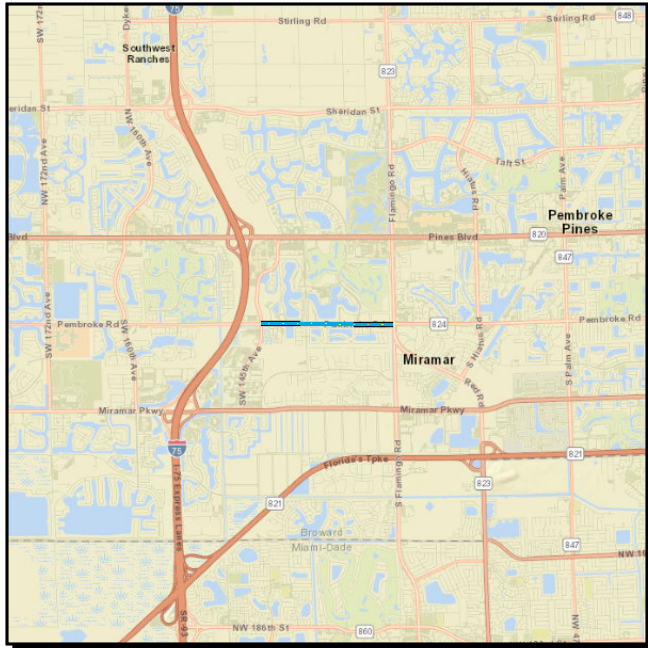
Future Year Cost:

Total Project Cost: 3,237,640

Project Description: 2020 MPO CSLIP PRIORITY #4 LAP WITH CITY OF MIRAMAR-DESIGN AND CONSTRUCTION PROVIDE 5FT SIDEWALK ON ONE SIDE, ADA-COMPLIANT RAMPS AND PEDESTRIAN LEVEL LIGHTING. PROJECT LIMITES: SW 18TH ST FROM SW 62ND AVE TO SR-7. SW 20TH ST FROM SW 62ND AVE TO SW 61ST AVE SW 20TH COURT FROM SW 62ND AVE TO SW 61ST AVE SW 22ND

4496901 PEMBROKE RD FROM SW 145TH AVE TO FLAMINGO ROAD

Non-SIS



Work Summary: BIKE LANE/SIDEWALK
From:
To:
Lead Agency: CITY OF PEMBROKE PINES
Length: 1.532
MTP Pg.: 5-30

Phase	Fund Source	2023	2024	2025	2026	2027	Total
PE	SU	0	0	253,948	0	0	253,948
PE	TALU	0	0	711,337	0	0	711,337
Total		0	0	965,285	0	0	965,285

Prior Year Cost:

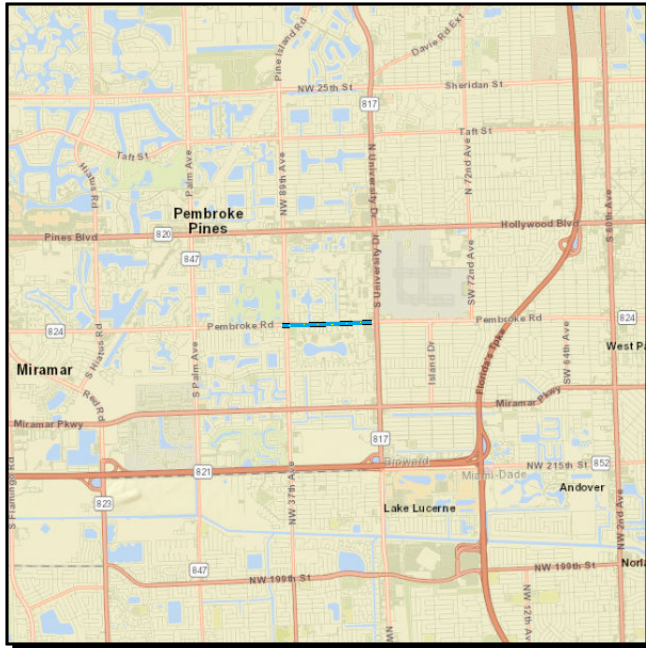
Future Year Cost:

Total Project Cost: 965,285

Project Description: 2022 MPO CSMP PRIORITY #10 PROTECTED BICYCLE LANES AND WIDER SIDEWALKS LAP PROJECT WITH PEMBROKE PINES

4369801 PEMBROKE ROAD FROM DOUGLAS ROAD (SW 89 AV) TO SR-817/UNIVERSITY DRIVE

Non-SIS



Work Summary: ADD LANES & RECONSTRUCT

From:

To:

Lead Agency: FDOT

Length: 0.97

MTP Pg.: 5-4

Phase	Fund Source	2023	2024	2025	2026	2027	Total
ROW	SU	0	115,927	500,000	0	0	615,927
ROW	TRIP	0	164,191	0	0	0	164,191
ROW	SA	0	1,208,770	0	0	0	1,208,770
Total		0	1,488,888	500,000	0	0	1,988,888

Prior Year Cost: 1,685,535

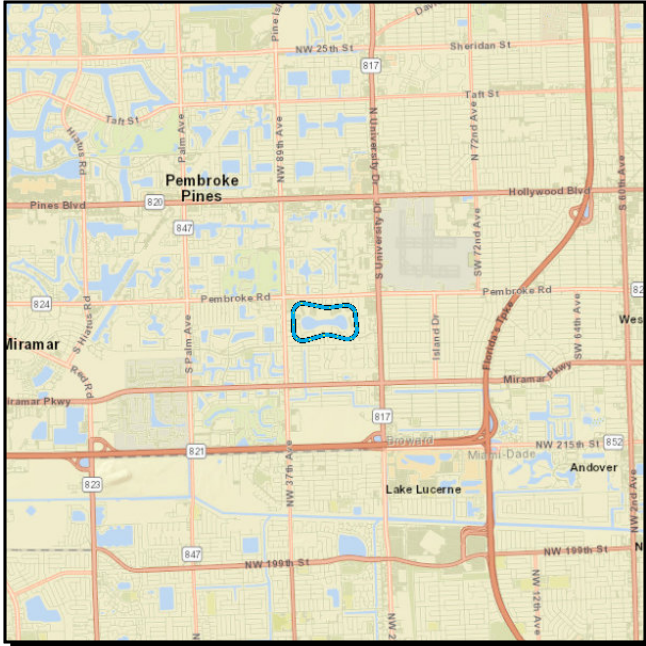
Future Year Cost:

Total Project Cost: 3,674,423

Project Description: 2022 MPO ROADWAY PRIORITY #1 WIDEN 4 TO 6 LANES

4455351 SHERMAN CIRCLE FROM JODI LANE TO JODI LANE

Non-SIS



Work Summary: BIKE PATH/TRAIL **From:**
To:
Lead Agency: CITY OF MIRAMAR **Length:** 1.852
MTP Pg.: 5-30

Phase	Fund Source	2023	2024	2025	2026	2027	Total
PE	SU	0	0	347,401	0	0	347,401
CST	SU	0	0	0	0	2,059,405	2,059,405
Total		0	0	347,401	0	2,059,405	2,406,806

Prior Year Cost:

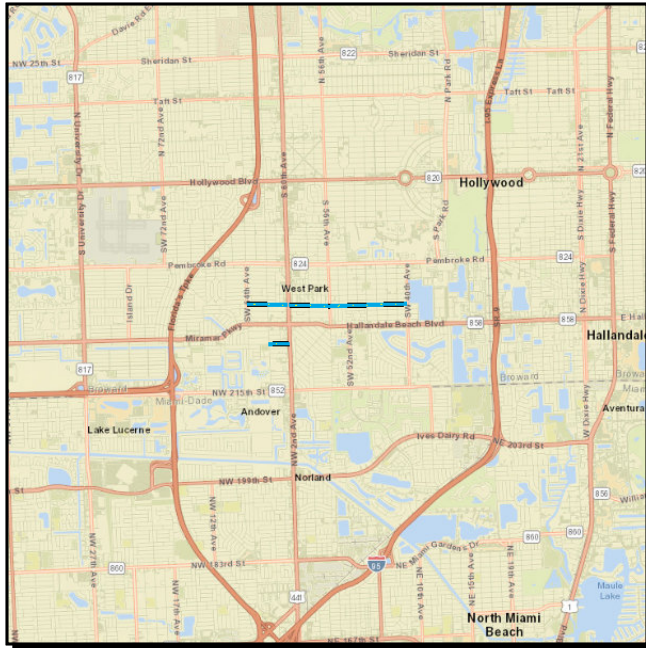
Future Year Cost:

Total Project Cost: 2,406,806

Project Description: 2021 MPO CSLIP PRIORITY #22 LAP WITH CITY OF MIRAMAR SHERMAN CIRCLE BEGIN AND END AT THE SAME POINT

4295768 SR-7/US-441 TRANSIT CORRIDOR IMPROVEMENTS GROUP/PRIORITY 8

Non-SIS



Work Summary: BIKE LANE/SIDEWALK **From:**
To:
Lead Agency: FDOT **Length:** 2.723
MTP Pg.: 5-3

Phase	Fund Source	2023	2024	2025	2026	2027	Total
CST	GFSU	0	2,008,107	0	0	0	2,008,107
Total		0	2,008,107	0	0	0	2,008,107

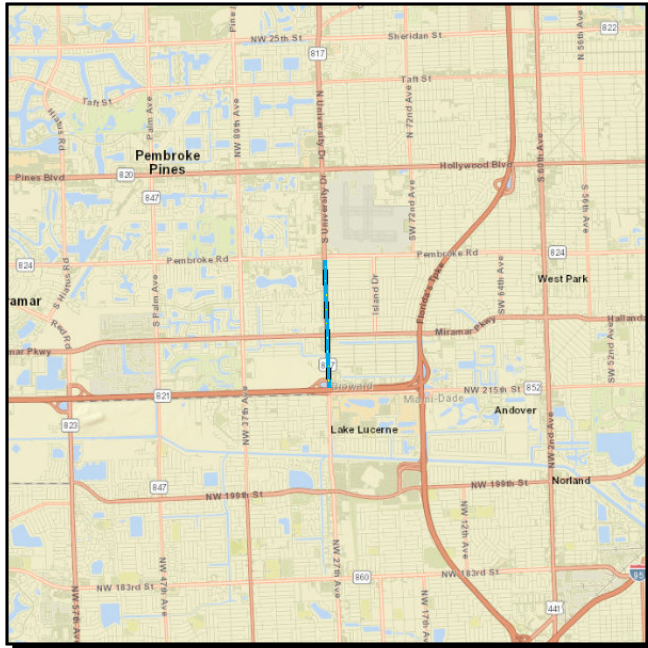
Prior Year Cost: 523,259

Future Year Cost:

Total Project Cost: 2,531,366

Project Description: 2022 MPO CSMP PRIORITY #3 SR-7/US-441, TRANSIT CORRIDOR. OFF-SYSTEM ROADWAYS IMPROVEMENTS BASED ON SR-7 MULTIMODAL IMPROVEMENTS CORRIDOR STUDY UNDER 429576-1. SW 25TH ST FROM SW 64TH TO SR-7; SW 33RD ST FROM 62ND TO SW 33RD ST,MP.794 TO 1.046 CONSTRUCT SIDEWALK ON (SEE WP45)

4320668 SR-817/UNIVERSITY DRIVE FROM N OF RIVIERA BLVD TO N SR-824/PEMBROKE RD Non-SIS



Work Summary: BIKE LANE/SIDEWALK **From:**
To:
Lead Agency: FDOT **Length:** 1.44
MTP Pg.: 5-3

Phase	Fund Source	2023	2024	2025	2026	2027	Total
CST	DIH	47,655	0	0	0	0	47,655
Total		47,655	0	0	0	0	47,655

Prior Year Cost: 14,003,251

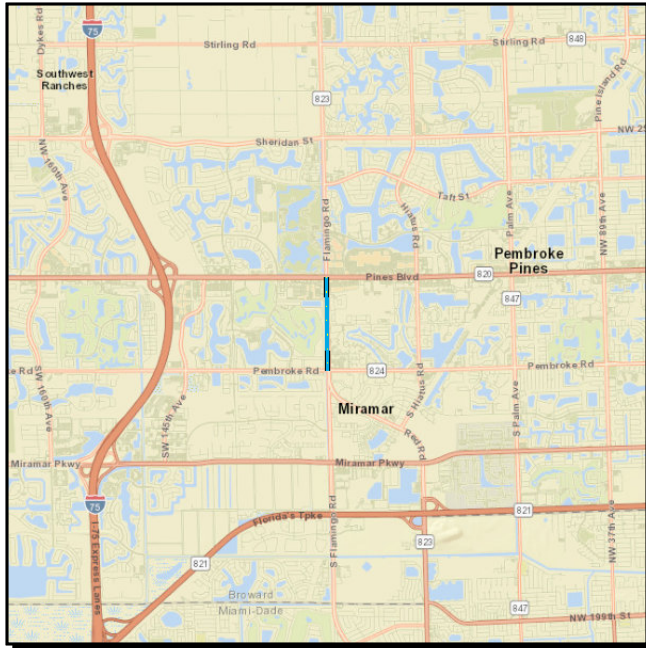
Future Year Cost:

Total Project Cost: 14,050,906

Project Description: 2019 MPO PRIORITY #4 PROJECT ON THE SHS WITHIN THE CITY OF MIRAMAR BASED ON THE UNIVERSITY DRIVE FEASIBILITY STUDY DONE UNDER 432066-3 LIGHTING RETROFIT AT FOLLOWING INTERSECTIONS: RIVIERA BLVD; MIRAMAR PKWY; AND PEMBROKE ROAD

4476801 SR-823/FLAMINGO ROAD FROM PEMBROKE ROAD TO SOUTH OF SR-820/PINES BLVD

Non-SIS



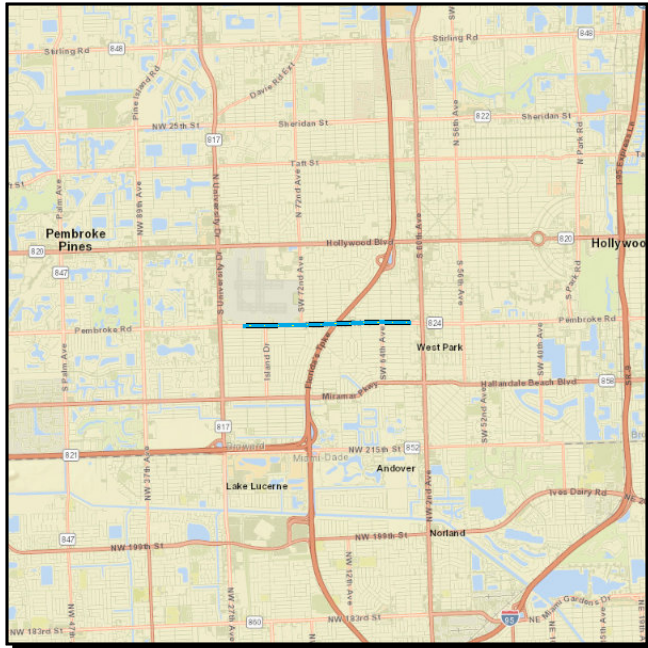
Work Summary: RESURFACING **From:**
To:
Lead Agency: FDOT **Length:** 1.106
MTP Pg.: 5-36

Phase	Fund Source	2023	2024	2025	2026	2027	Total
CST	DS	0	0	2,740,737	0	0	2,740,737
CST	DIH	0	0	105,792	0	0	105,792
CST	DDR	0	0	218,012	0	0	218,012
Total		0	0	3,064,541	0	0	3,064,541

Prior Year Cost: 521,765
Future Year Cost:
Total Project Cost: 3,586,306
Project Description:

4463721 SR-824/PEMBROKE ROAD FROM OLEANDER DRIVE TO WEST OF SOUTH 61ST AVENUE

Non-SIS



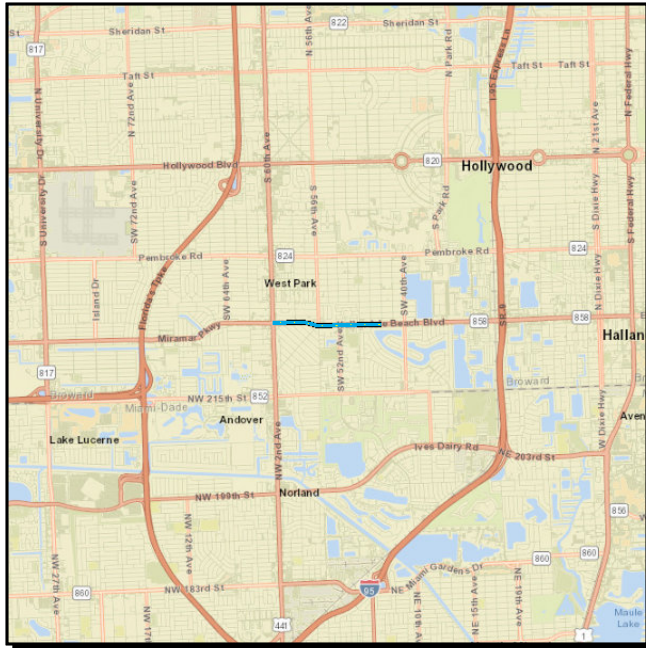
Work Summary: RESURFACING
From:
To:
Lead Agency: FDOT
Length: 2.05
MTP Pg.: 5-36

Phase	Fund Source	2023	2024	2025	2026	2027	Total
CST	DS	0	554,401	0	0	0	554,401
CST	DIH	0	115,023	0	0	0	115,023
CST	DDR	0	3,219,341	0	0	0	3,219,341
Total		0	3,888,765	0	0	0	3,888,765

Prior Year Cost: 574,788
Future Year Cost:
Total Project Cost: 4,463,553
Project Description:

4475481 SR-858/HALLANDALE BEACH BLVD FR E OF SR-7/441 TO SW 44TH AVENUE

Non-SIS



Work Summary: LIGHTING

From:

To:

Lead Agency: FDOT

Length: 1.212

MTP Pg.: 5-36

Phase	Fund Source	2023	2024	2025	2026	2027	Total
PE	SA	31,077	0	0	0	0	31,077
ENV	ACSS	30,000	0	0	0	0	30,000
RRU	ACSS	0	0	19,612	0	0	19,612
CST	ACSS	0	0	0	1,313,847	0	1,313,847
Total		61,077	0	19,612	1,313,847	0	1,394,536

Prior Year Cost: 360,682

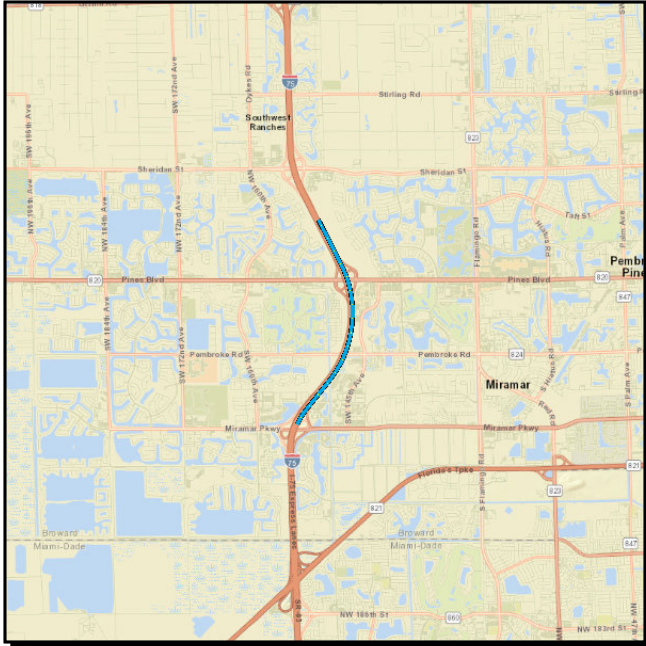
Future Year Cost:

Total Project Cost: 1,755,218

Project Description: B/C RATIO = 15.5 NPV 12,786,309 SHSP EMPHASIS AREA (S) INTERSECTION & VULNERABLE ROAD USER CRASHES IMPROVE ROADWAY LIGHTING ALONG SR 858/HALLANDALE BEACH BOULEVARD FROM EAST OF SR 7 TO SW 44 AVENUE.

4151521 SR-93/I-75 INTRCHG @SR-820/PINES BLVD F N OF MIRAMAR PKWY T N OF PINES BLVD

SIS



Work Summary: INTERCHANGE - ADD LANES
From:
To:
Lead Agency: FDOT
Length: 3.072
MTP Pg.: 5-5

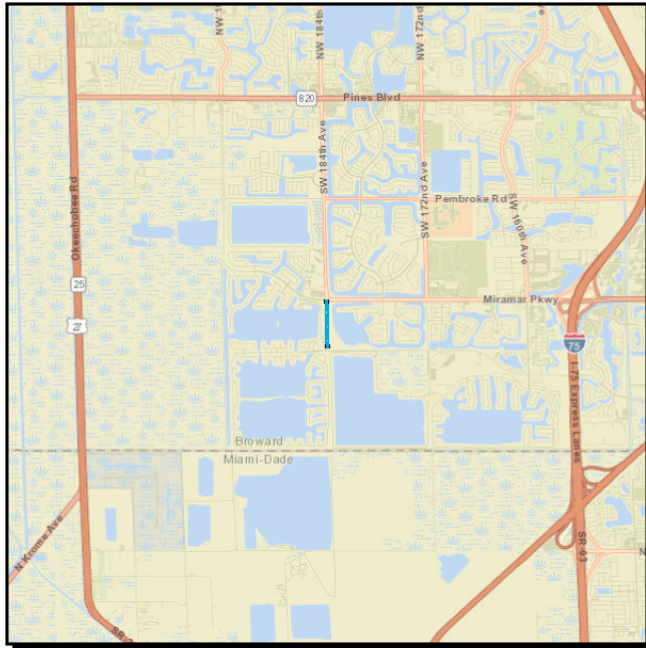
Phase	Fund Source	2023	2024	2025	2026	2027	Total
ENV	DS	0	350,000	0	0	0	350,000
RRU	ACNP	0	0	0	100,000	0	100,000
Total		0	350,000	0	100,000	0	450,000

Prior Year Cost: 6,931,841
Future Year Cost: 110,021,744
Total Project Cost: 117,403,585
Project Description:

RECONSTRUCTION OF I-75 & PINES BLVD. INTERCHANGE PINES BLVD. BRIDGE REPLACEMENT FOR BRIDGE OVER I-75 & M&R WIDENING AND RECONSTRUCTION ALONG PINES BLVD. TO ACCOMMODATE NEW INTERCHANGE GEOMETRY. I-75 MAINLINE M&R AND WIDENING FOR AUX. LANES. PROPOSED PARK & RIDE IN SOUTHEAST QUADRANT OF INTERCHANGE.

4496431 SW 148TH AVE. FROM BASS CREEK RD TO MIRAMAR PKWY

Non-SIS



Work Summary: PD&E/EMO STUDY

From:

To:

Lead Agency: FDOT

Length: 0.969

MTP Pg.: 5-36

Phase	Fund Source	2023	2024	2025	2026	2027	Total
PDE	SU	0	0	0	0	500,000	500,000
Total		0	0	0	0	500,000	500,000

Prior Year Cost:

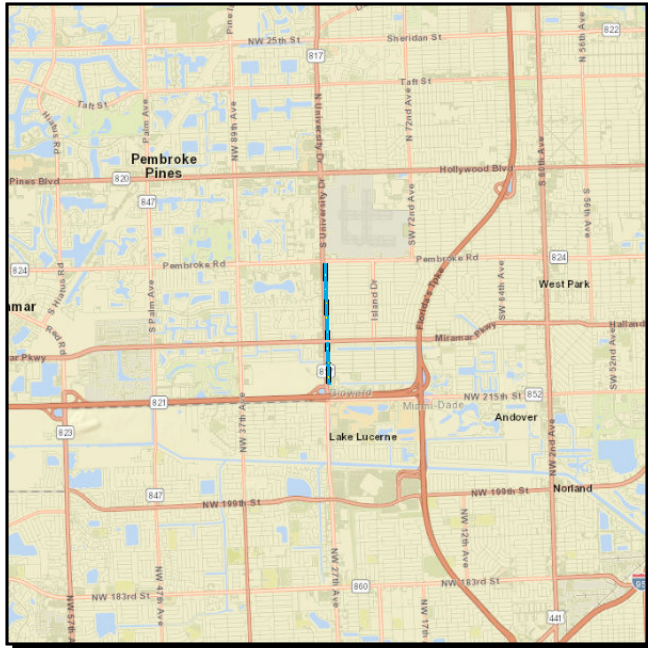
Future Year Cost:

Total Project Cost: 500,000

Project Description: 2022 MPO ROADWAY PRIORITY #36 WIDEN 2 TO 4 LANES WITH MEDIAN, BIKE LANES, SIDEWALKS, LANDSCAPE, HARDSCAPE, AND IRRIGATION.

4455241 UTOPIA DRIVE FROM RIVIERA BOULEVARD TO PEMBROKE ROAD

Non-SIS



Work Summary: BIKE PATH/TRAIL

From:

To:

Lead Agency: FDOT

Length: 1.343

MTP Pg.: 5-30

Phase	Fund Source	2023	2024	2025	2026	2027	Total
PE	SU	227,112	0	0	0	0	227,112
ENV	TALU	10,000	0	0	0	0	10,000
CST	SU	0	0	0	31,730	0	31,730
CST	TALU	0	0	0	755,181	0	755,181
Total		237,112	0	0	786,911	0	1,024,023

Prior Year Cost:

Future Year Cost:

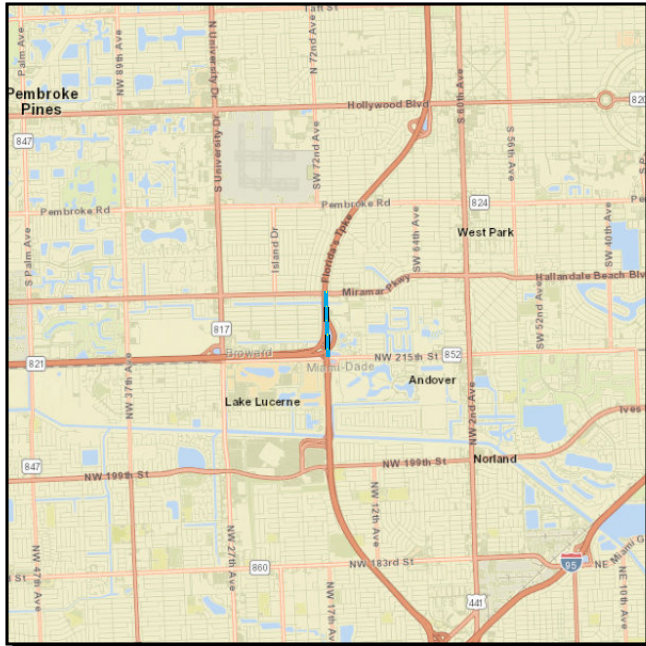
Total Project Cost: 1,024,023

Project Description: 2021 MPO CSLIP PRIORITY #12 FDOT DELIVERED

Section 2 - TURNPIKE

4379901 RESURFACE SR91 AND SR821/SR91 RAMPS IN BROWARD CNTY, MP 47.2 - 47.9

SIS



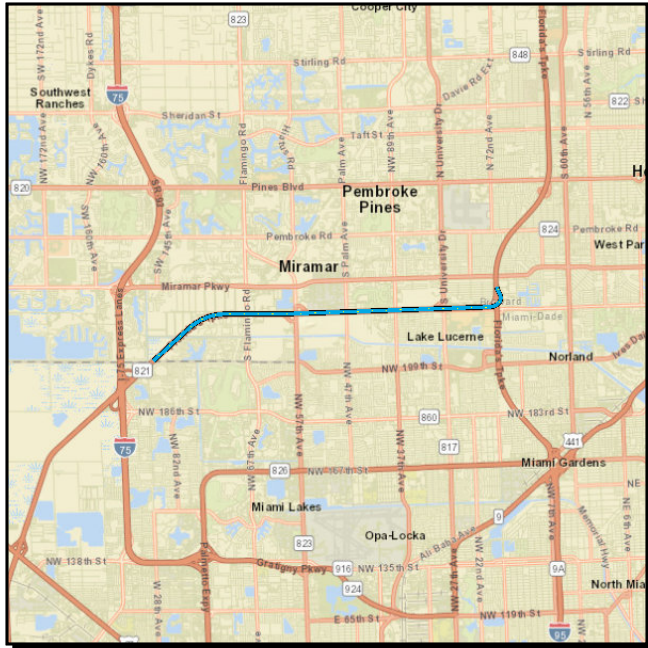
Work Summary: RESURFACING
From:
To:
Lead Agency: FDOT
Length: 0.632
MTP Pg.: 5-3

Phase	Fund Source	2023	2024	2025	2026	2027	Total
CST	PKYR	100,000	0	0	0	0	100,000
Total		100,000	0	0	0	0	100,000

Prior Year Cost: 6,449,816
Future Year Cost:
Total Project Cost: 6,549,816
Project Description:

4438824 TPK EXT (SR821) MANAGED LANE IMPLEMENTATION (MP 40.2-47)

SIS



Work Summary: MISCELLANEOUS CONSTRUCTION

From:

To:

Lead Agency: FDOT

Length: 7.706

MTP Pg.: 5-3

Phase	Fund Source	2023	2024	2025	2026	2027	Total
PE	PKYI	0	500,000	0	0	0	500,000
Total		0	500,000	0	0	0	500,000

Prior Year Cost: 1,500

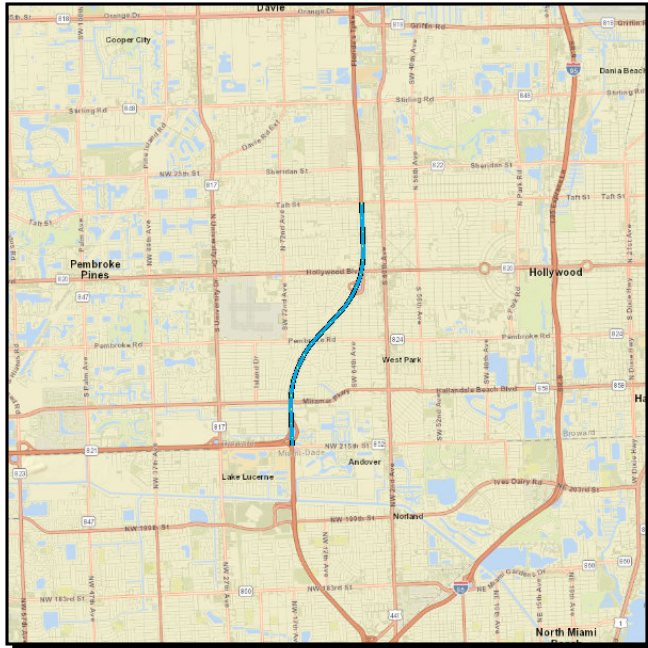
Future Year Cost:

Total Project Cost: 501,500

Project Description:

4462231 TSM&O ADD AUX LANES TO S TPK(SR91) IN BROWARD CNTY, MP 47-51

SIS



Work Summary: ADD AUXILIARY LANE(S) From:

To:

Lead Agency: FDOT

Length: 3.5

MTP Pg.: 1-7

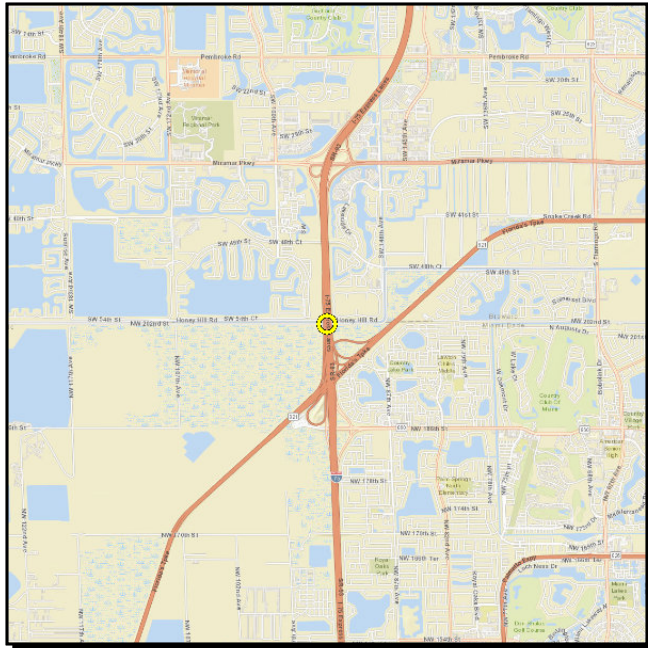
Phase	Fund Source	2023	2024	2025	2026	2027	Total
ENV	PKYI	270,000	0	0	0	0	270,000
CST	PKYI	0	61,954,208	30,000	11,190	0	61,995,398
Total		270,000	61,954,208	30,000	11,190	0	62,265,398

Prior Year Cost: 898,057
Future Year Cost:
Total Project Cost: 63,163,455
Project Description:

Section 3 - FLP: TRANSIT

4307639 SR-93/I-75 FROM BROWARD CL TO MIC IN MIAMI

SIS



Work Summary: OPERATING FOR FIXED ROUTE

From:

To:

Lead Agency: BROWARD COUNTY

Length: 11.89

MTP Pg.: 5-3

Phase	Fund Source	2023	2024	2025	2026	2027	Total
OPS	TOBG	0	0	3,451,078	0	0	3,451,078
Total		0	0	3,451,078	0	0	3,451,078

Prior Year Cost:

Future Year Cost:

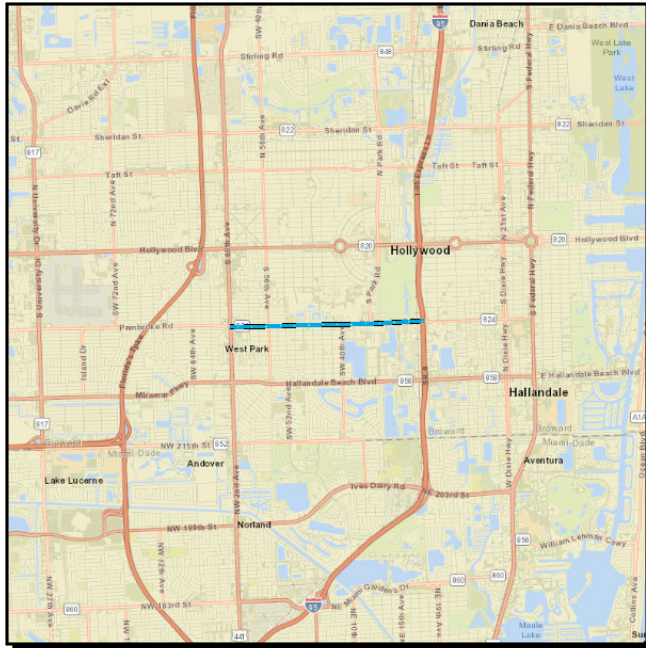
Total Project Cost: 3,451,078

Project Description: OPERATING/ADMIN ASSISTANCE BCT

Section 9 - Maintenance

4098221 SR-824/PEMBROKE ROAD FROM US-441/SR-7 EAST TO I-95 CITY OF HOLLYWOOD

Non-SIS



Work Summary: ROUTINE MAINTENANCE
From:
To:
Lead Agency: CITY OF HOLLYWOOD 0
MTP Pg.: 5-3

Phase	Fund Source	2023	2024	2025	2026	2027	Total
MNT	D	5,000	5,000	5,000	5,000	5,000	25,000
Total		5,000	5,000	5,000	5,000	5,000	25,000

Prior Year Cost: 100,887

Future Year Cost:

Total Project Cost: 125,887

Project Description: REIMBURSEMENT FOR MAINTENANCE ON SR824 CITY OF HOLLYWOOD