

# TRANSPORTATION IMPROVEMENT PROGRAM

FY 2023-2027



**Municipal Reports**

**Margate**

Approved 7/14/2022

# Transportation Improvement Program Overview

The Broward Metropolitan Planning Organization (MPO)'s Transportation Improvement Program (TIP) is a five-year program that prioritizes and documents the funding of transportation improvement projects the region expects to build over the next five years. The projects include reconstruction, maintenance, and operation of major highways, arterials, and intersections; maintenance and expansion of the public transit, aviation, and port systems; construction for bicycle paths, and improvements for pedestrians within the Broward region.

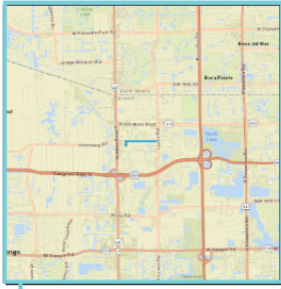
The Broward MPO updates the TIP annually and the MPO Board approves the TIP in July every year. The most recently approved TIP by the Board is the FY 2023-2027 TIP. The full TIP document is available at the link <https://browardmpo.org/core-products/transportation-improvement-program-tip>.

To help municipal partners review and monitor projects in the TIP falling in their jurisdiction, the Broward MPO has extracted a list of projects for each municipality from the FY 2023-2027 TIP. The list presented includes projects that fall in this municipal boundary but exclude county-wide and state-wide projects. The chart to the right illustrates how project information is organized.

## How to Read the Broward MPO's TIP Pages

Broward MPO Transportation Improvement Program - FY 2023 - 2027

**4455281 CITY OF COCONUT CREEK VARIOUS LOCATIONS**
**Non-SIS**



**Work Summary:** BIKE PATH/TRAIL      **From:**

**To:**

**Lead Agency:** CITY OF COCONUT CREEK      **Length:** 1.112

**MTP Pg.:** 5-30

Phase	Fund Source	2023	2024	2025	2026	2027	Total
PE	SU	0	204,437	0	0	0	204,437
PE	TALU	0	5,000	0	0	0	5,000
CST	TALT	0	0	0	568,103	269,332	837,435
CST	TALU	0	0	0	143,654	0	143,654
<b>Total</b>		<b>0</b>	<b>209,437</b>	<b>0</b>	<b>711,757</b>	<b>269,332</b>	<b>1,190,526</b>

**Prior Year Cost:**

**Future Year Cost:**

**Total Project Cost:** 1,190,526

**Project Description:** 2021 MPO CSLIP PRIORITY #16 LAP WITH CITY OF COCONUT CREEK VARIOUS LOCATIONS: JOHNSON ROAD FROM EAST OF US-441/SR-7 TO LYONS ROAD; PARK SCHOOL ROAD FROM LAKESIDE PARK TO JOHNSON ROAD

- A** Project Identification  
Project Number (FM#)  
Project Name
- B** Project Characteristics  
Work Summary  
Lead Agency  
Limits  
Length  
MTP Page Number  
SIS Classification
- C** Financial Information  
Phase  
Fund Source  
Year Funds are Programmed  
Prior Year Cost  
Future Year Cost  
Total Project Cost
- D** Project Description  
Additional information linked to the project
- E** Project Location Map  
Location of where the project will implemented

2023-27 TIP (4-26-22)

The TIP may be revised due to changes in project status, project cost, and/or available revenues. These changes can be either a TIP amendment or an administrative modification. To download most recent Municipal TIP Report, please visit <http://browarddev.dtstiptool.com/index.pl>

## Steps to download the most recent Municipal TIP Report:

- Step 1: **Visit** <http://browarddev.dtstiptool.com/index.pl>
- Step 2: **Click** the tab titled “Database Search”
- Step 3: Next to the “Municipality” search feature, **click** on the dropdown icon to scroll and **select** the municipality of your choice.
- Step 4: Once the desired municipality is selected, the table below will filter projects to display only those that are within the municipal boundary. **Click** the “Get Report” button above the table.
- Step 5: A window will appear on your screen where you are presented options on how you would like the information displayed. **Read** through the options and **select** the one of your choice.
- Step 6: **Unselect** “Cover Page”
- Step 7: **Click** the “Generate Report” button on the bottom right of the window.
- Step 8: A new button will appear on the window, titled “Download Report”. **Click** this and you will be directed to a new tab with a downloadable PDF of your customized report.
- Step 9: **Enjoy!**

For questions please contact Christopher Restrepo at [restrepoc@browardmpo.org](mailto:restrepoc@browardmpo.org) or (954) 876-0061.

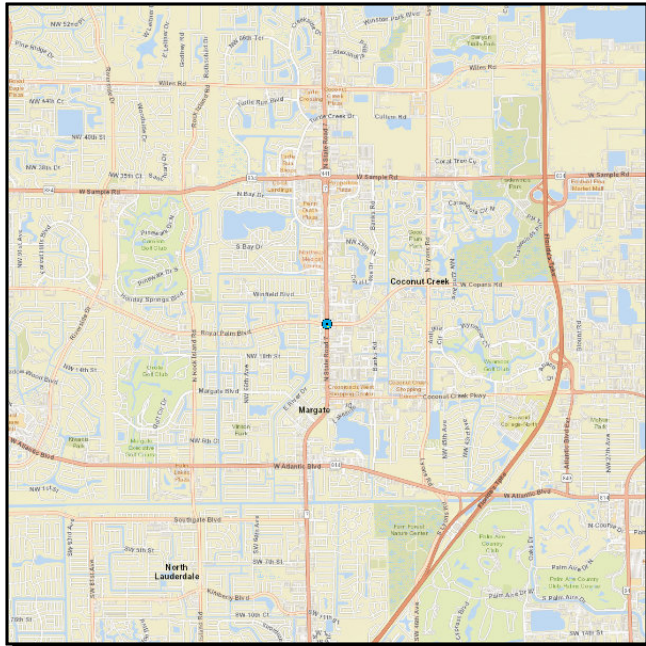
---

**Section 1 - HIGHWAYS**

---

**4492821 SR-7/US 441 AT ROYAL PALM BLVD/COPANS ROAD**

**Non-SIS**



**Work Summary:** TRAFFIC SIGNAL UPDATE

**From:**

**To:**

**Lead Agency:** FDOT

**Length:** 0.547

**MTP Pg.:** 5-36

Phase	Fund Source	2023	2024	2025	2026	2027	Total
CST	ACSS	0	0	2,330,071	0	0	2,330,071
<b>Total</b>		<b>0</b>	<b>0</b>	<b>2,330,071</b>	<b>0</b>	<b>0</b>	<b>2,330,071</b>

**Prior Year Cost:** 514,666

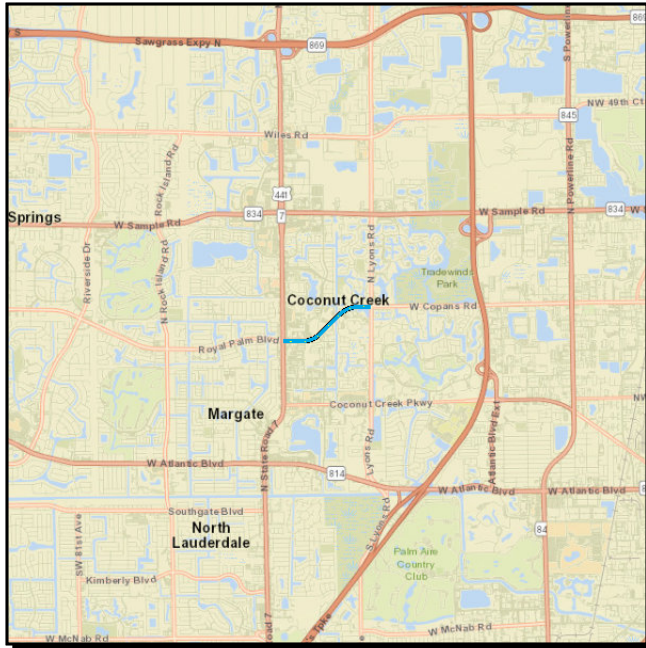
**Future Year Cost:**

**Total Project Cost:** 2,844,737

**Project Description:** SAFE STRIDES 2 ZERO- BROWARD COUNTY NPV=12,772,850; B/C=6.4; SHSP EMPHASIS AREA- INTERSECTION CRASHES; IMPROVE LIGHTING BY INSTALLING ADDIT LIGHT POLES RELOCATING LIGHT POLES, & UPGRADING EXISTING HPS LIGHTS TO LED. REPLACE THE EXISTING SPAN WIRE SIGNAL SUPPORT SYSTEM WITH A MAST SYSTEM & INSTALL ADDITIONAL SIGNAL (SEE WP45)

**4295765 SR-7/US-441 TRANSIT CORRIDOR IMPROVEMENTS GROUP/PRIORITY 5**

**Non-SIS**



**Work Summary:** BIKE LANE/SIDEWALK **From:**  
**To:**  
**Lead Agency:** FDOT **Length:** 1.069  
**MTP Pg.:** 5-3

Phase	Fund Source	2023	2024	2025	2026	2027	Total
RRU	SU	25,000	0	0	0	0	25,000
CST	SU	0	2,667,456	0	0	0	2,667,456
<b>Total</b>		<b>25,000</b>	<b>2,667,456</b>	<b>0</b>	<b>0</b>	<b>0</b>	<b>2,692,456</b>

**Prior Year Cost:** 801,608

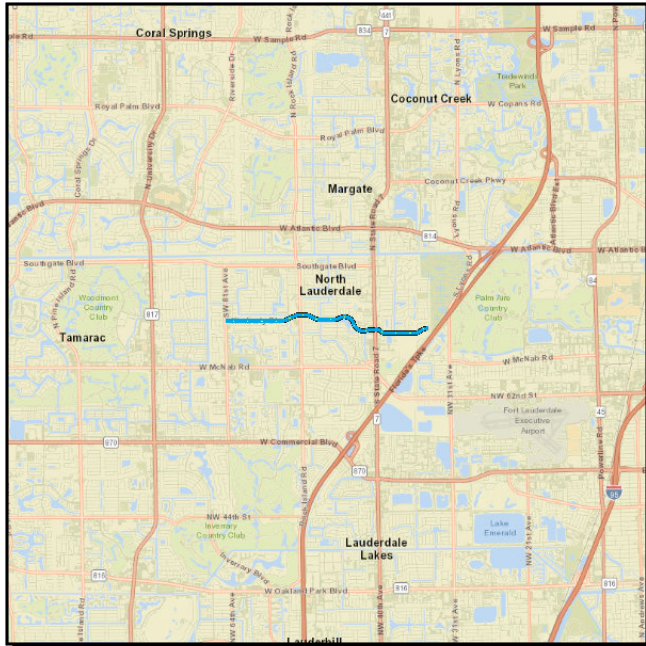
**Future Year Cost:**

**Total Project Cost:** 3,494,064

**Project Description:** 2019 MPO PRIORITY #6 SR-7/US-441, TRANSIT CORRIDOR. OFF-SYSTEM BIKELANES IMPROVEMENTS BASED ON SR-7 MULTIMODAL IMPROVEMENTS CORRIDOR STUDY UNDER 429576-1. COPANS ROAD FROM SR-7/US-441 TO LYONS ROAD

**4295766 SR-7/US-441 TRANSIT CORRIDOR IMPROVEMENTS GROUP/PRIORITY 6**

**Non-SIS**



**Work Summary:** BIKE LANE/SIDEWALK **From:**  
**To:**  
**Lead Agency:** FDOT **Length:** 3.015  
**MTP Pg.:** 5-3

Phase	Fund Source	2023	2024	2025	2026	2027	Total
RRU	SU	0	25,000	0	0	0	<b>25,000</b>
CST	SU	0	0	4,590,222	20,804	0	<b>4,611,026</b>
CST	TALU	0	0	675,193	0	0	<b>675,193</b>
<b>Total</b>		<b>0</b>	<b>25,000</b>	<b>5,265,415</b>	<b>20,804</b>	<b>0</b>	<b>5,311,219</b>

**Prior Year Cost:** 896,285

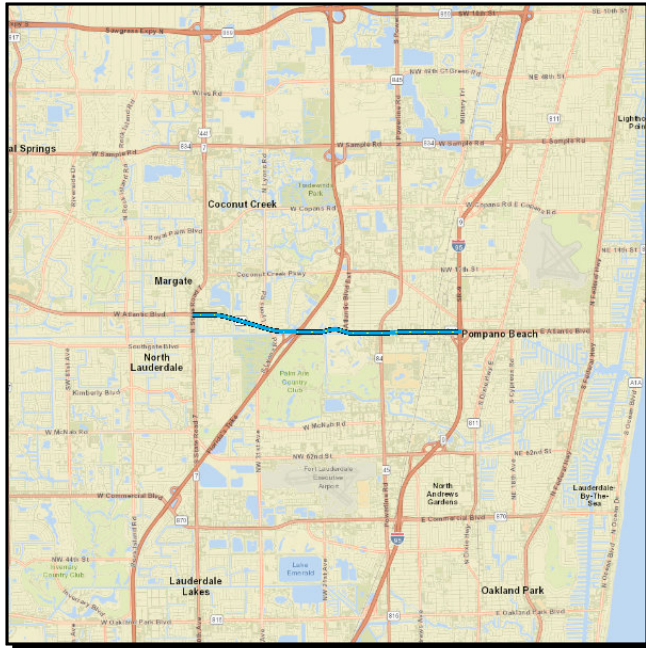
**Future Year Cost:**

**Total Project Cost:** 6,207,504

**Project Description:** 2020 MPO CSMP PRIORITY #4 SR-7/US-441, TRANSIT CORRIDOR. OFF-SYSTEM ROADWAYS IMPROVEMENTS BASED ON SR-7 MULTIMODAL IMPROVEMENTS CORRIDOR STUDY UNDER 429576-1 AND BROWARD MOBILITY INITIATIVE 2015 KIMBERLY BLVD, SW 81ST AVE TO SR-7 BIKE LANES BY LANE ELIMINATION. \*\*\*SEE WP45\*\*

**4441191 SR-814/ATLANTIC BLVD FROM SR-7/US-441 TO SR-9/I-95**

**Non-SIS**



**Work Summary:** ATMS - ARTERIAL TRAFFIC MGMT

**From:**

**To:**

**Lead Agency:** FDOT

**Length:** 4.318

**MTP Pg.:** 5-3

Phase	Fund Source	2023	2024	2025	2026	2027	Total
PE	DIH	25,101	25,101	0	0	0	50,202
PE	DDR	531,557	0	0	0	0	531,557
CST	DIH	0	0	0	132,181	0	132,181
CST	SA	0	0	0	3,304,511	0	3,304,511
CST	DDR	0	0	0	446,108	0	446,108
<b>Total</b>		<b>556,658</b>	<b>25,101</b>	<b>0</b>	<b>3,882,800</b>	<b>0</b>	<b>4,464,559</b>

**Prior Year Cost:**

**Future Year Cost:**

**Total Project Cost:** 4,464,559

**Project Description:** 2021 MPO TSM&O/SAFETY PRIORITY# 2 G/W 444118-1