

# TRANSPORTATION IMPROVEMENT PROGRAM

FY 2023-2027



**Municipal Reports**

**Lighthouse Point**

Approved 7/14/2022

# Transportation Improvement Program Overview

The Broward Metropolitan Planning Organization (MPO)'s Transportation Improvement Program (TIP) is a five-year program that prioritizes and documents the funding of transportation improvement projects the region expects to build over the next five years. The projects include reconstruction, maintenance, and operation of major highways, arterials, and intersections; maintenance and expansion of the public transit, aviation, and port systems; construction for bicycle paths, and improvements for pedestrians within the Broward region.

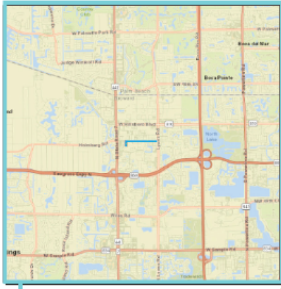
The Broward MPO updates the TIP annually and the MPO Board approves the TIP in July every year. The most recently approved TIP by the Board is the FY 2023-2027 TIP. The full TIP document is available at the link <https://browardmpo.org/core-products/transportation-improvement-program-tip>.

To help municipal partners review and monitor projects in the TIP falling in their jurisdiction, the Broward MPO has extracted a list of projects for each municipality from the FY 2023-2027 TIP. The list presented includes projects that fall in this municipal boundary but exclude county-wide and state-wide projects. The chart to the right illustrates how project information is organized.

## How to Read the Broward MPO's TIP Pages

Broward MPO Transportation Improvement Program - FY 2023 - 2027

**4455281 CITY OF COCONUT CREEK VARIOUS LOCATIONS**
**Non-SIS**



**Work Summary:** BIKE PATH/TRAIL      **From:**

**To:**

**Lead Agency:** CITY OF COCONUT CREEK      **Length:** 1.112

**MTP Pg.:** 5-30

Phase	Fund Source	2023	2024	2025	2026	2027	Total
PE	SU	0	204,437	0	0	0	204,437
PE	TALU	0	5,000	0	0	0	5,000
CST	TALT	0	0	0	568,103	269,332	837,435
CST	TALU	0	0	0	143,654	0	143,654
<b>Total</b>		<b>0</b>	<b>209,437</b>	<b>0</b>	<b>711,757</b>	<b>269,332</b>	<b>1,190,526</b>

**Prior Year Cost:**

**Future Year Cost:**

**Total Project Cost:** 1,190,526

**Project Description:** 2021 MPO CSLIP PRIORITY #16 LAP WITH CITY OF COCONUT CREEK VARIOUS LOCATIONS: JOHNSON ROAD FROM EAST OF US-441/SR-7 TO LYONS ROAD; PARK SCHOOL ROAD FROM LAKESIDE PARK TO JOHNSON ROAD

- A** Project Identification
  - Project Number (FM#)
  - Project Name
- B** Project Characteristics
  - Work Summary
  - Lead Agency
  - Limits
  - Length
  - MTP Page Number
  - SIS Classification
- C** Financial Information
  - Phase
  - Fund Source
  - Year Funds are Programmed
  - Prior Year Cost
  - Future Year Cost
  - Total Project Cost
- D** Project Description
  - Additional information linked to the project
- E** Project Location Map
  - Location of where the project will implemented

2023-27 TIP (4-26-22)

The TIP may be revised due to changes in project status, project cost, and/or available revenues. These changes can be either a TIP amendment or an administrative modification. To download most recent Municipal TIP Report, please visit <http://browarddev.dtstiptool.com/index.pl>

## Steps to download the most recent Municipal TIP Report:

- Step 1: **Visit** <http://browarddev.dtstiptool.com/index.pl>
- Step 2: **Click** the tab titled “Database Search”
- Step 3: Next to the “Municipality” search feature, **click** on the dropdown icon to scroll and **select** the municipality of your choice.
- Step 4: Once the desired municipality is selected, the table below will filter projects to display only those that are within the municipal boundary. **Click** the “Get Report” button above the table.
- Step 5: A window will appear on your screen where you are presented options on how you would like the information displayed. **Read** through the options and **select** the one of your choice.
- Step 6: **Unselect** “Cover Page”
- Step 7: **Click** the “Generate Report” button on the bottom right of the window.
- Step 8: A new button will appear on the window, titled “Download Report”. **Click** this and you will be directed to a new tab with a downloadable PDF of your customized report.
- Step 9: **Enjoy!**

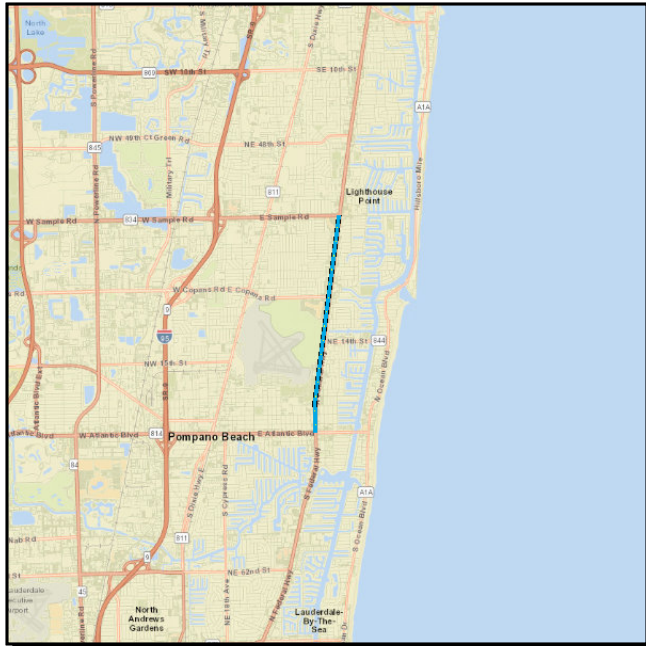
For questions please contact Christopher Restrepo at [restrepoc@browardmpo.org](mailto:restrepoc@browardmpo.org) or (954) 876-0061.

**Section 1 - HIGHWAYS**

---

**4484011 SR-5 / US1 FROM SOUTH OF ATLANTIC BLVD TO NORTH OF SAMPLE ROAD**

**Non-SIS**



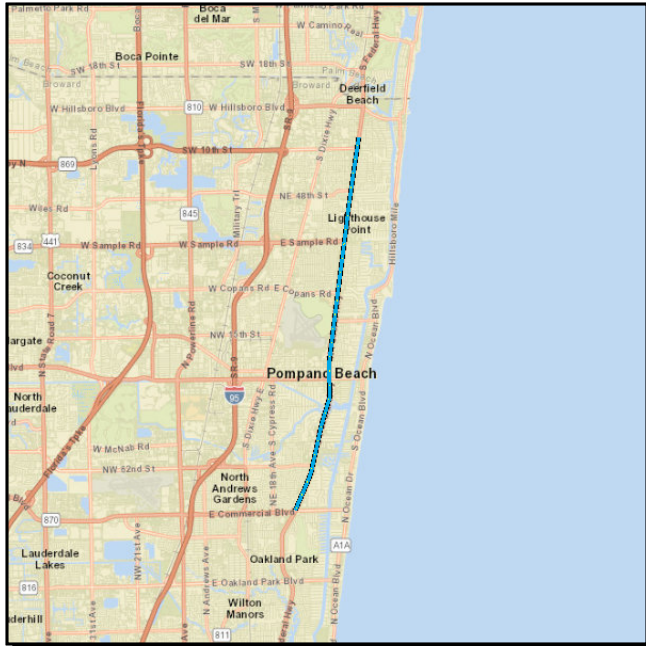
**Work Summary:** RESURFACING      **From:**  
**To:**  
**Lead Agency:** FDOT      **Length:** 3.107  
**MTP Pg.:** 5-36

Phase	Fund Source	2023	2024	2025	2026	2027	Total
PE	DIH	60,630	60,630	0	0	0	121,260
PE	DDR	875,765	0	0	0	0	875,765
CST	DIH	0	0	0	37,691	38,870	76,561
CST	DDR	0	0	0	1,093,056	0	1,093,056
CST	ACNR	0	0	0	7,538,317	0	7,538,317
<b>Total</b>		<b>936,395</b>	<b>60,630</b>	<b>0</b>	<b>8,669,064</b>	<b>38,870</b>	<b>9,704,959</b>

**Prior Year Cost:**  
**Future Year Cost:**  
**Total Project Cost:** 9,704,959  
**Project Description:**

**4461881 SR-5/US-1 FROM SR-870/COMMERCIAL BLVD TO SOUTHEAST 7TH STREET**

**Non-SIS**



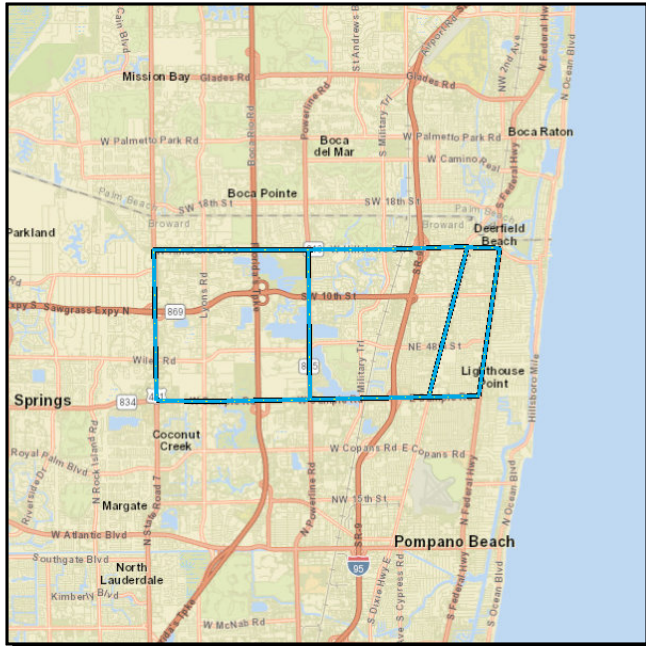
**Work Summary:** RESURFACING  
**From:**  
**To:**  
**Lead Agency:** FDOT  
**Length:** 2.518  
**MTP Pg.:** 5-3

Phase	Fund Source	2023	2024	2025	2026	2027	Total
CST	DIH	60,033	16,561	0	0	0	<b>76,594</b>
CST	DDR	4,690,577	0	0	0	0	<b>4,690,577</b>
<b>Total</b>		<b>4,750,610</b>	<b>16,561</b>	<b>0</b>	<b>0</b>	<b>0</b>	<b>4,767,171</b>

**Prior Year Cost:** 954,586  
**Future Year Cost:**  
**Total Project Cost:** 5,721,757  
**Project Description:**

**4398915 SR-869/SW 10TH STREET CONNECTOR TSM&O SMART WORK ZONE**

**SIS**



**Work Summary:** ITS COMMUNICATION SYSTEM

**From:**

**To:**

**Lead Agency:** FDOT

**Length:** 26.299

**MTP Pg.:** 5-11

Phase	Fund Source	2023	2024	2025	2026	2027	Total
DSB	DIH	102,991	105,899	0	0	0	<b>208,890</b>
DSB	ACNP	35,165,802	0	0	0	0	<b>35,165,802</b>
PE	ACNP	694,472	0	0	0	0	<b>694,472</b>
RRU	ACNP	100,000	50,000	0	0	0	<b>150,000</b>
DSB	LF	4,901,528	0	0	0	0	<b>4,901,528</b>
DSB	GFSU	2,460,270	0	0	0	0	<b>2,460,270</b>
DSB	DITS	779,536	0	0	0	0	<b>779,536</b>
INC	ACNP	0	243,000	0	0	0	<b>243,000</b>
<b>Total</b>		<b>44,204,599</b>	<b>398,899</b>	<b>0</b>	<b>0</b>	<b>0</b>	<b>44,603,498</b>

**Prior Year Cost:** 501,074

**Future Year Cost:**

**Total Project Cost:** 45,104,572

**Project Description:** US-441 TO SR-5/US 1; \$800,000 DITS FUNDS APPROVAL FOR 52-01; EMAIL APPROVAL DATED 10/6/20; PENDING SIS DETERMINATIONS 2021 MPO HIGHWAY PRIORITY #1 INCLUDES SIX (6) CORRIDORS: SR-5/US-1 FROM SR-810/HILLSBORO TO SR-834/SAMPLE RD; SR-811/ 811/DIXIE HWY FROM SR-810/HILLSBORO BLVD TO SR-834/LE RD; SAMPLE RD; SR-845/ POWERLINE RD FROM SR-810/- SEE WP45