

TRANSPORTATION IMPROVEMENT PROGRAM

FY 2023-2027



Municipal Reports

Lauderdale By The Sea

Approved 7/14/2022

Transportation Improvement Program Overview

The Broward Metropolitan Planning Organization (MPO)'s Transportation Improvement Program (TIP) is a five-year program that prioritizes and documents the funding of transportation improvement projects the region expects to build over the next five years. The projects include reconstruction, maintenance, and operation of major highways, arterials, and intersections; maintenance and expansion of the public transit, aviation, and port systems; construction for bicycle paths, and improvements for pedestrians within the Broward region.

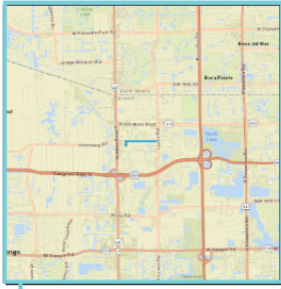
The Broward MPO updates the TIP annually and the MPO Board approves the TIP in July every year. The most recently approved TIP by the Board is the FY 2023-2027 TIP. The full TIP document is available at the link <https://browardmpo.org/core-products/transportation-improvement-program-tip>.

To help municipal partners review and monitor projects in the TIP falling in their jurisdiction, the Broward MPO has extracted a list of projects for each municipality from the FY 2023-2027 TIP. The list presented includes projects that fall in this municipal boundary but exclude county-wide and state-wide projects. The chart to the right illustrates how project information is organized.

How to Read the Broward MPO's TIP Pages

Broward MPO Transportation Improvement Program - FY 2023 - 2027

4455281 CITY OF COCONUT CREEK VARIOUS LOCATIONS
Non-SIS



Work Summary: BIKE PATH/TRAIL **From:**

To:

Lead Agency: CITY OF COCONUT CREEK **Length:** 1.112

MTP Pg.: 5-30

Phase	Fund Source	2023	2024	2025	2026	2027	Total
PE	SU	0	204,437	0	0	0	204,437
PE	TALU	0	5,000	0	0	0	5,000
CST	TALT	0	0	0	568,103	269,332	837,435
CST	TALU	0	0	0	143,654	0	143,654
Total		0	209,437	0	711,757	269,332	1,190,526

Prior Year Cost:

Future Year Cost:

Total Project Cost: 1,190,526

Project Description: 2021 MPO CSLIP PRIORITY #16 LAP WITH CITY OF COCONUT CREEK VARIOUS LOCATIONS: JOHNSON ROAD FROM EAST OF US-441/SR-7 TO LYONS ROAD; PARK SCHOOL ROAD FROM LAKESIDE PARK TO JOHNSON ROAD

- A** Project Identification
 - Project Number (FM#)
 - Project Name
- B** Project Characteristics
 - Work Summary
 - Lead Agency
 - Limits
 - Length
 - MTP Page Number
 - SIS Classification
- C** Financial Information
 - Phase
 - Fund Source
 - Year Funds are Programmed
 - Prior Year Cost
 - Future Year Cost
 - Total Project Cost
- D** Project Description
 - Additional information linked to the project
- E** Project Location Map
 - Location of where the project will implemented

2023-27 TIP (4-26-22)

The TIP may be revised due to changes in project status, project cost, and/or available revenues. These changes can be either a TIP amendment or an administrative modification. To download most recent Municipal TIP Report, please visit <http://browarddev.dtstiptool.com/index.pl>

Steps to download the most recent Municipal TIP Report:

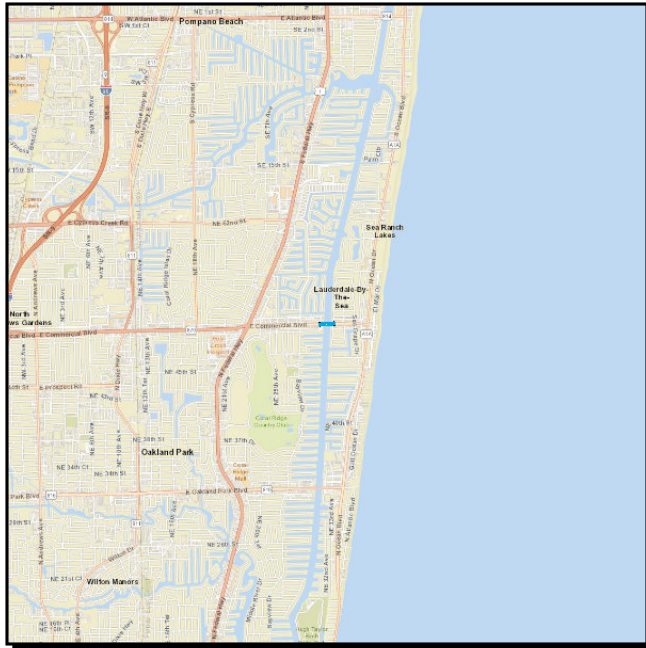
- Step 1: **Visit** <http://browarddev.dtstiptool.com/index.pl>
- Step 2: **Click** the tab titled “Database Search”
- Step 3: Next to the “Municipality” search feature, **click** on the dropdown icon to scroll and **select** the municipality of your choice.
- Step 4: Once the desired municipality is selected, the table below will filter projects to display only those that are within the municipal boundary. **Click** the “Get Report” button above the table.
- Step 5: A window will appear on your screen where you are presented options on how you would like the information displayed. **Read** through the options and **select** the one of your choice.
- Step 6: **Unselect** “Cover Page”
- Step 7: **Click** the “Generate Report” button on the bottom right of the window.
- Step 8: A new button will appear on the window, titled “Download Report”. **Click** this and you will be directed to a new tab with a downloadable PDF of your customized report.
- Step 9: **Enjoy!**

For questions please contact Christopher Restrepo at restrepoc@browardmpo.org or (954) 876-0061.

Section 1 - HIGHWAYS

4458911 SR-870/COMMERCIAL BLVD BRIDGE OVER ICWW

Non-SIS



Work Summary: FEASIBILITY STUDY

From:

To:

Lead Agency: FDOT

Length: 0.114

MTP Pg.: 5-3

Phase	Fund Source	2023	2024	2025	2026	2027	Total
PE	DIH	0	566,437	566,437	0	0	1,132,874
PE	DDR	0	782,040	0	0	0	782,040
Total		0	1,348,477	566,437	0	0	1,914,914

Prior Year Cost: 147,846

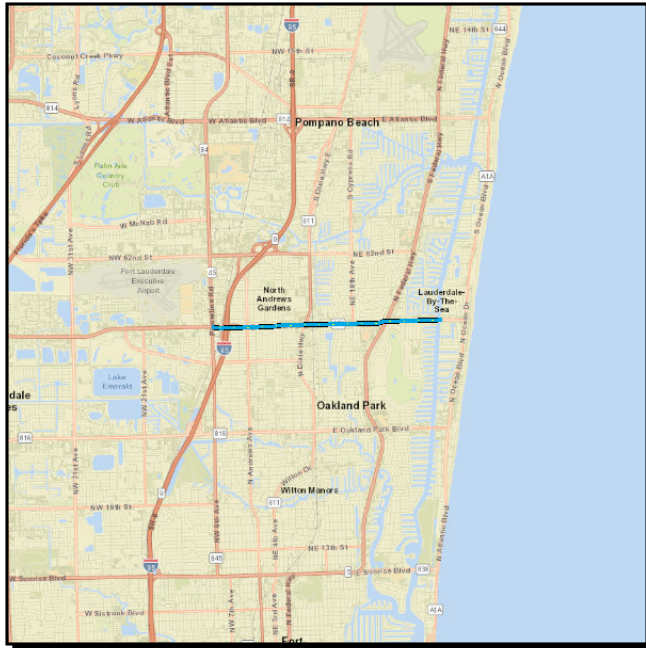
Future Year Cost:

Total Project Cost: 2,062,760

Project Description: FEASIBILITY STUDY TO LOOK AT BIKE/PED FEATURES

4461821 SR-870/COMMERCIAL BLVD FR SR-845/POWERLINE RD TO W TRADEWINDS AVE

SIS



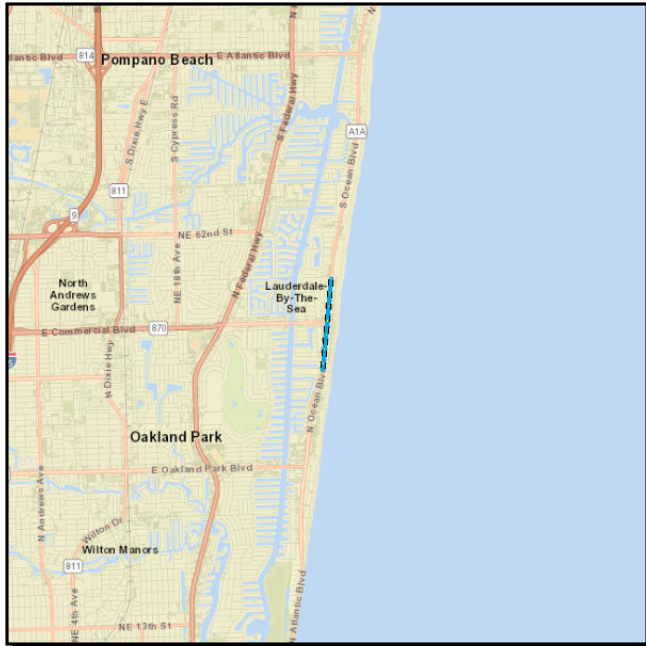
Work Summary: RESURFACING **From:**
To:
Lead Agency: FDOT **Length:** 3.663
MTP Pg.: 5-3

Phase	Fund Source	2023	2024	2025	2026	2027	Total
CST	DS	0	6,585,517	0	0	0	6,585,517
CST	DIH	0	27,451	28,231	0	0	55,682
CST	DDR	0	796,057	0	0	0	796,057
Total		0	7,409,025	28,231	0	0	7,437,256

Prior Year Cost: 1,175,297
Future Year Cost:
Total Project Cost: 8,612,553
Project Description: G/W: 441944-1;441944-2

4484051 SR-A1A FROM FLAMINGO AVENUE TO SOUTH OF PINE AVE

Non-SIS



Work Summary: RESURFACING

From:

To:

Lead Agency: FDOT

Length: 1.009

MTP Pg.: 5-36

Phase	Fund Source	2023	2024	2025	2026	2027	Total
PE	DIH	15,924	15,924	0	0	0	31,848
PE	DS	363,688	0	0	0	0	363,688
CST	DS	0	0	0	2,096,351	0	2,096,351
CST	DIH	0	0	0	83,855	0	83,855
CST	DDR	0	0	0	283,007	0	283,007
Total		379,612	15,924	0	2,463,213	0	2,858,749

Prior Year Cost:

Future Year Cost:

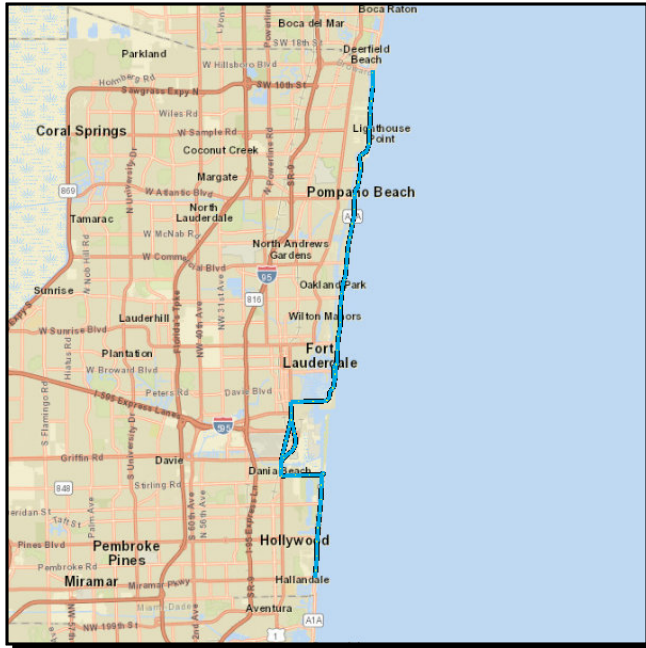
Total Project Cost: 2,858,749

Project Description:

Section 8 - TRANSPORTATION PLANNING

4417331 A1A MULTIMODAL STUDY

Non-SIS



Work Summary: URBAN CORRIDOR PLANNING

From:

To:

Lead Agency: FDOT

Length: 30.253

MTP Pg.: 5-3

Phase	Fund Source	2023	2024	2025	2026	2027	Total
PLN	DDR	800,000	0	0	0	0	800,000
Total		800,000	0	0	0	0	800,000

Prior Year Cost:

Future Year Cost:

Total Project Cost: 800,000

Project Description: SR-858/HALLANDALE BEACH BLVD TO SR-810/HILLSBORO BLVD INCLUDES RESILIENCY COMPONENT-2021 BROWARD MPO ROADWAY PRIORITY #13; SR-A1A FROM HALLANDALE BEACH BLVD TO SOUTH OF ARIZONA STREET IS R/W NEEDED