

TRANSPORTATION IMPROVEMENT PROGRAM

FY 2023-2027



Municipal Reports

Coconut Creek

Approved 7/14/2022

Transportation Improvement Program Overview

The Broward Metropolitan Planning Organization (MPO)'s Transportation Improvement Program (TIP) is a five-year program that prioritizes and documents the funding of transportation improvement projects the region expects to build over the next five years. The projects include reconstruction, maintenance, and operation of major highways, arterials, and intersections; maintenance and expansion of the public transit, aviation, and port systems; construction for bicycle paths, and improvements for pedestrians within the Broward region.

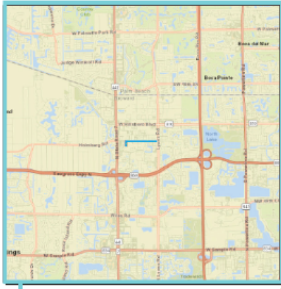
The Broward MPO updates the TIP annually and the MPO Board approves the TIP in July every year. The most recently approved TIP by the Board is the FY 2023-2027 TIP. The full TIP document is available at the link <https://browardmpo.org/core-products/transportation-improvement-program-tip>.

To help municipal partners review and monitor projects in the TIP falling in their jurisdiction, the Broward MPO has extracted a list of projects for each municipality from the FY 2023-2027 TIP. The list presented includes projects that fall in this municipal boundary but exclude county-wide and state-wide projects. The chart to the right illustrates how project information is organized.

How to Read the Broward MPO's TIP Pages

Broward MPO Transportation Improvement Program - FY 2023 - 2027

4455281 CITY OF COCONUT CREEK VARIOUS LOCATIONS
Non-SIS



Work Summary: BIKE PATH/TRAIL **From:**

To:

Lead Agency: CITY OF COCONUT CREEK **Length:** 1.112

MTP Pg.: 5-30

Phase	Fund Source	2023	2024	2025	2026	2027	Total
PE	SU	0	204,437	0	0	0	204,437
PE	TALU	0	5,000	0	0	0	5,000
CST	TALT	0	0	0	568,103	269,332	837,435
CST	TALU	0	0	0	143,654	0	143,654
Total		0	209,437	0	711,757	269,332	1,190,526

Prior Year Cost:

Future Year Cost:

Total Project Cost: 1,190,526

Project Description: 2021 MPO CSLIP PRIORITY #16 LAP WITH CITY OF COCONUT CREEK VARIOUS LOCATIONS: JOHNSON ROAD FROM EAST OF US-441/SR-7 TO LYONS ROAD; PARK SCHOOL ROAD FROM LAKESIDE PARK TO JOHNSON ROAD

- A** Project Identification
Project Number (FM#)
Project Name
- B** Project Characteristics
Work Summary
Lead Agency
Limits
Length
MTP Page Number
SIS Classification
- C** Financial Information
Phase
Fund Source
Year Funds are Programmed
Prior Year Cost
Future Year Cost
Total Project Cost
- D** Project Description
Additional information linked to the project
- E** Project Location Map
Location of where the project will implemented

2023-27 TIP (4-26-22)

The TIP may be revised due to changes in project status, project cost, and/or available revenues. These changes can be either a TIP amendment or an administrative modification. To download most recent Municipal TIP Report, please visit <http://browarddev.dtstiptool.com/index.pl>

Steps to download the most recent Municipal TIP Report:

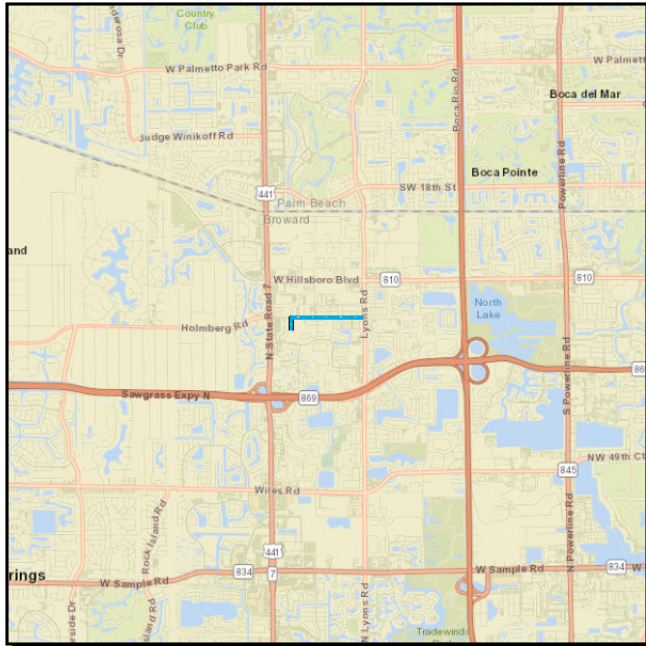
- Step 1: **Visit** <http://browarddev.dtstiptool.com/index.pl>
- Step 2: **Click** the tab titled “Database Search”
- Step 3: Next to the “Municipality” search feature, **click** on the dropdown icon to scroll and **select** the municipality of your choice.
- Step 4: Once the desired municipality is selected, the table below will filter projects to display only those that are within the municipal boundary. **Click** the “Get Report” button above the table.
- Step 5: A window will appear on your screen where you are presented options on how you would like the information displayed. **Read** through the options and **select** the one of your choice.
- Step 6: **Unselect** “Cover Page”
- Step 7: **Click** the “Generate Report” button on the bottom right of the window.
- Step 8: A new button will appear on the window, titled “Download Report”. **Click** this and you will be directed to a new tab with a downloadable PDF of your customized report.
- Step 9: **Enjoy!**

For questions please contact Christopher Restrepo at restrepoc@browardmpo.org or (954) 876-0061.

Section 1 - HIGHWAYS

4455281 CITY OF COCONUT CREEK VARIOUS LOCATIONS

Non-SIS



Work Summary: BIKE PATH/TRAIL

From:

To:

Lead Agency: CITY OF COCONUT CREEK

Length: 1.112

MTP Pg.: 5-30

Phase	Fund Source	2023	2024	2025	2026	2027	Total
PE	SU	0	204,437	0	0	0	204,437
PE	TALU	0	5,000	0	0	0	5,000
CST	TALT	0	0	0	568,103	269,332	837,435
CST	TALU	0	0	0	143,654	0	143,654
Total		0	209,437	0	711,757	269,332	1,190,526

Prior Year Cost:

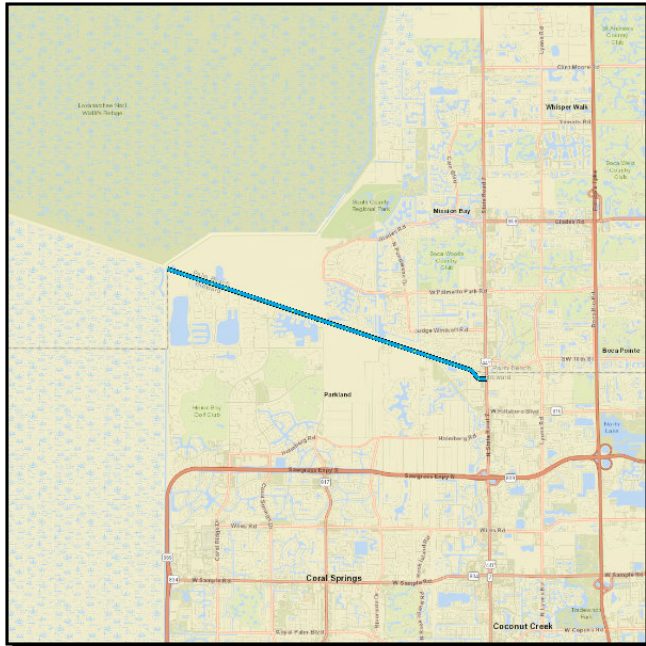
Future Year Cost:

Total Project Cost: 1,190,526

Project Description: 2021 MPO CSLIP PRIORITY #16 LAP WITH CITY OF COCONUT CREEK VARIOUS LOCATIONS: JOHNSON ROAD FROM EAST OF US-441/SR-7 TO LYONS ROAD; PARK SCHOOL ROAD FROM LAKESIDE PARK TO JOHNSON ROAD

4365641 LOXAHATCHEE RD. FROM ARTHUR MARSHALL LOXAHATCHEE REFUGE TO SR-7/US-441

Non-SIS



Work Summary: ROAD RECONSTRUCTION - 2

From:

To:

Lead Agency: FDOT

Length: 6.15

MTP Pg.: 5-3

Phase	Fund Source	2023	2024	2025	2026	2027	Total
CST	TALT	722,754	0	0	0	0	722,754
CST	LF	4,534,596	0	0	0	0	4,534,596
RRU	SU	150,000	0	0	0	0	150,000
CST	CM	558,969	0	0	0	0	558,969
CST	SU	17,725,477	121,163	0	0	0	17,846,640
CST	TALU	1,870,138	0	0	0	0	1,870,138
CST	SA	3,021,602	0	0	0	0	3,021,602
Total		28,583,536	121,163	0	0	0	28,704,699

Prior Year Cost: 2,564,003

Future Year Cost:

Total Project Cost: 31,268,702

Project Description: 2015 MPO PRIORITY #6 MPO BIKE/PED PROGRAM PROJECT 5202=LF WITH THE CITY OF PARKLAND 5203=LF WITH BROWARD COUNTY REALIGNING EXIST 2 LANE ROAD FOR ADDITION OF BIKE LANE

4295765 SR-7/US-441 TRANSIT CORRIDOR IMPROVEMENTS GROUP/PRIORITY 5

Non-SIS



Work Summary: BIKE LANE/SIDEWALK **From:**
To:
Lead Agency: FDOT **Length:** 1.069
MTP Pg.: 5-3

Phase	Fund Source	2023	2024	2025	2026	2027	Total
RRU	SU	25,000	0	0	0	0	25,000
CST	SU	0	2,667,456	0	0	0	2,667,456
Total		25,000	2,667,456	0	0	0	2,692,456

Prior Year Cost: 801,608

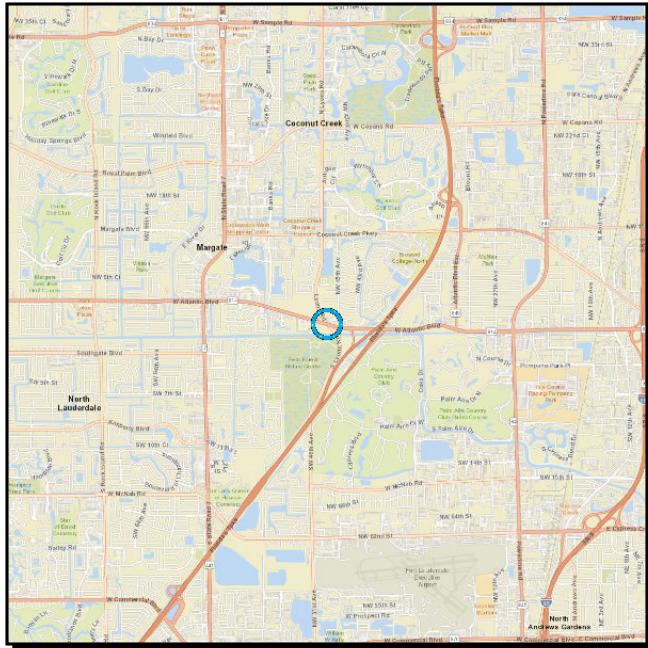
Future Year Cost:

Total Project Cost: 3,494,064

Project Description: 2019 MPO PRIORITY #6 SR-7/US-441, TRANSIT CORRIDOR. OFF-SYSTEM BIKELANES IMPROVEMENTS BASED ON SR-7 MULTIMODAL IMPROVEMENTS CORRIDOR STUDY UNDER 429576-1. COPANS ROAD FROM SR-7/US-441 TO LYONS ROAD

4475501 SR-814/ATLANTIC BLVD AT LYONS ROAD

Non-SIS



Work Summary: LIGHTING

From:

To:

Lead Agency: FDOT

Length: 0.436

MTP Pg.: 5-36

Phase	Fund Source	2023	2024	2025	2026	2027	Total
CST	ACSS	0	0	0	2,149,845	0	2,149,845
Total		0	0	0	2,149,845	0	2,149,845

Prior Year Cost: 609,576

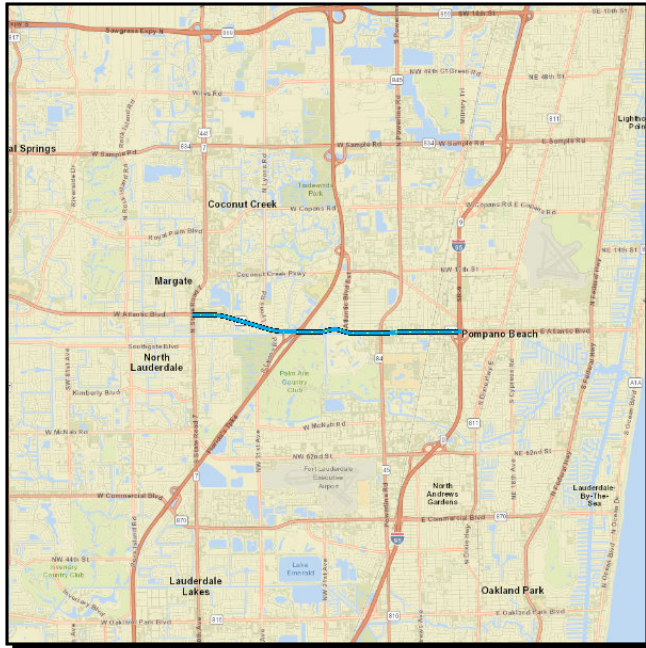
Future Year Cost:

Total Project Cost: 2,759,421

Project Description: B/C RATIO = 4.8 NPV 11,370,186 SHSP EMPHASIS AREA (S) INTERSECTION CRASHES. INSTALL SIGNAL AHEAD SIGNS WITH FLASHING BEACONS FACING NORTHBOUND TRAFFIC ON LYONS ROAD ADD FLASHING BEACONS ON THE EXISTING SIGNAL AHEAD SIGN FACING WESTBOUND TRAFFIC ON SR814. INSTALL ADDITIONAL SIGNAL HEADS SO THAT EACH THROUGH LANE HAS A SIGNAL HEAD; SEE WP45

4441191 SR-814/ATLANTIC BLVD FROM SR-7/US-441 TO SR-9/I-95

Non-SIS



Work Summary: ATMS - ARTERIAL TRAFFIC MGMT

From:

To:

Lead Agency: FDOT

Length: 4.318

MTP Pg.: 5-3

Phase	Fund Source	2023	2024	2025	2026	2027	Total
PE	DIH	25,101	25,101	0	0	0	50,202
PE	DDR	531,557	0	0	0	0	531,557
CST	DIH	0	0	0	132,181	0	132,181
CST	SA	0	0	0	3,304,511	0	3,304,511
CST	DDR	0	0	0	446,108	0	446,108
Total		556,658	25,101	0	3,882,800	0	4,464,559

Prior Year Cost:

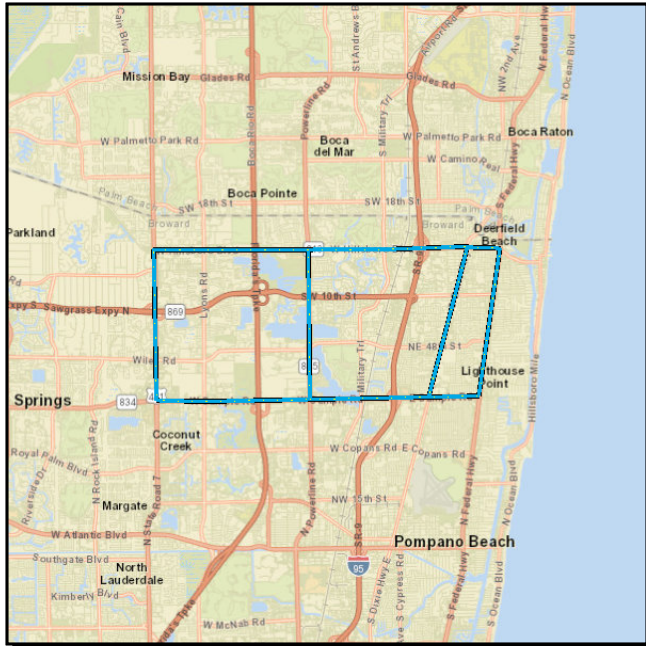
Future Year Cost:

Total Project Cost: 4,464,559

Project Description: 2021 MPO TSM&O/SAFETY PRIORITY# 2 G/W 444118-1

4398915 SR-869/SW 10TH STREET CONNECTOR TSM&O SMART WORK ZONE

SIS



Work Summary: ITS COMMUNICATION SYSTEM

From:

To:

Lead Agency: FDOT

Length: 26.299

MTP Pg.: 5-11

Phase	Fund Source	2023	2024	2025	2026	2027	Total
DSB	DIH	102,991	105,899	0	0	0	208,890
DSB	ACNP	35,165,802	0	0	0	0	35,165,802
PE	ACNP	694,472	0	0	0	0	694,472
RRU	ACNP	100,000	50,000	0	0	0	150,000
DSB	LF	4,901,528	0	0	0	0	4,901,528
DSB	GFSU	2,460,270	0	0	0	0	2,460,270
DSB	DITS	779,536	0	0	0	0	779,536
INC	ACNP	0	243,000	0	0	0	243,000
Total		44,204,599	398,899	0	0	0	44,603,498

Prior Year Cost: 501,074

Future Year Cost:

Total Project Cost: 45,104,572

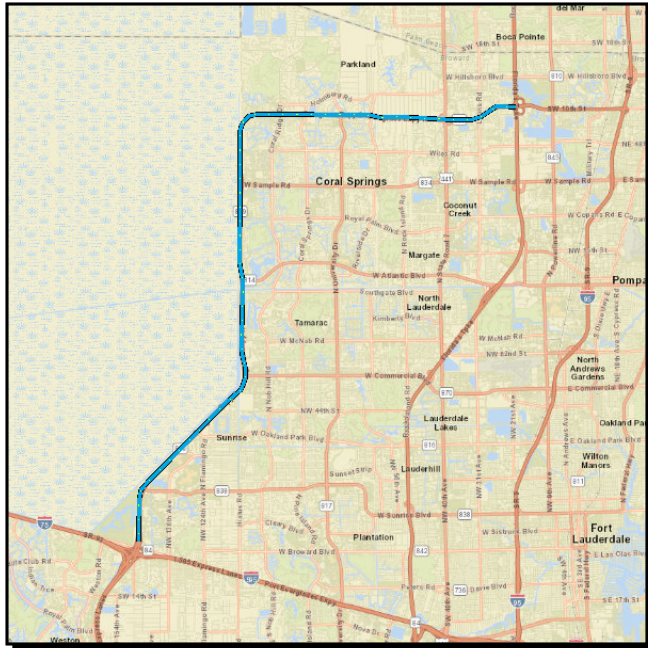
Project Description:

US-441 TO SR-5/US 1; \$800,000 DITS FUNDS APPROVAL FOR 52-01; EMAIL APPROVAL DATED 10/6/20; PENDING SIS DETERMINATIONS 2021 MPO HIGHWAY PRIORITY #1 INCLUDES SIX (6) CORRIDORS: SR-5/US-1 FROM SR-810/HILLSBORO TO SR-834/SAMPLE RD; SR-811/ 811/DIXIE HWY FROM SR-810/HILLSBORO BLVD TO SR-834/LE RD; SAMPLE RD; SR-845/ POWERLINE RD FROM SR-810/- SEE WP45

Section 2 - TURNPIKE

4436121 DIRECTIONAL SIGN ASSESSMENT ON CONNECTING HIGHWAYS W/ SAWGRASS XWAY

SIS



Work Summary: OVERHEAD SIGNING

From:

To:

Lead Agency: FDOT

Length: 21.835

MTP Pg.: 1-7

Phase	Fund Source	2023	2024	2025	2026	2027	Total
CST	PKYI	250,080	0	0	0	0	250,080
Total		250,080	0	0	0	0	250,080

Prior Year Cost: 320,862

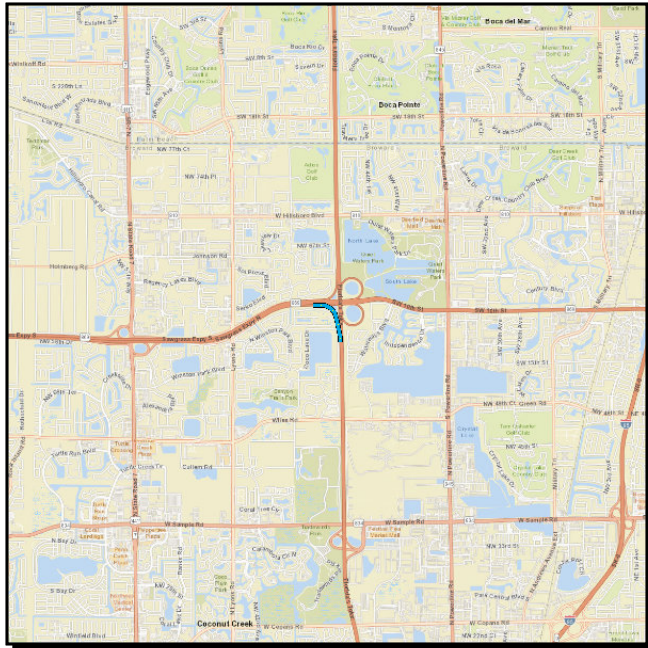
Future Year Cost:

Total Project Cost: 570,942

Project Description:

4372243 EXTEND AUX LANE ALONG TPK SB ENTRANCE RAMP FROM SAWGRASS(MP 70.7-71.2)

SIS



Work Summary: ADD AUXILIARY LANE(S) From:

To:

Lead Agency: FDOT

Length: 0.5

MTP Pg.: 1-7

Phase	Fund Source	2023	2024	2025	2026	2027	Total
CST	PKYI	0	103,802	1,133,118	0	0	1,236,920
ENV	PKYI	0	0	20,000	0	0	20,000
Total		0	103,802	1,153,118	0	0	1,256,920

Prior Year Cost: 19,644

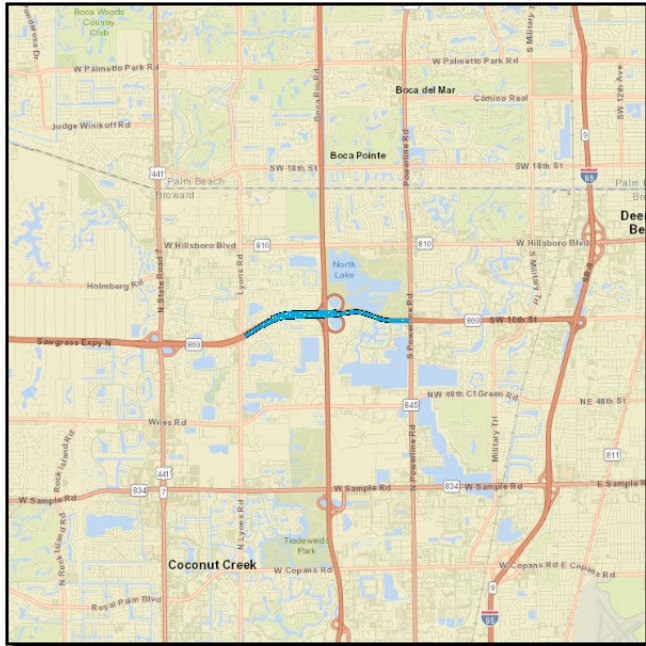
Future Year Cost:

Total Project Cost: 1,276,564

Project Description:

4420621 RESURFACE SAWGRASS XWAY (SR869) (MP 18-20.8) BROWARD COUNTY

SIS



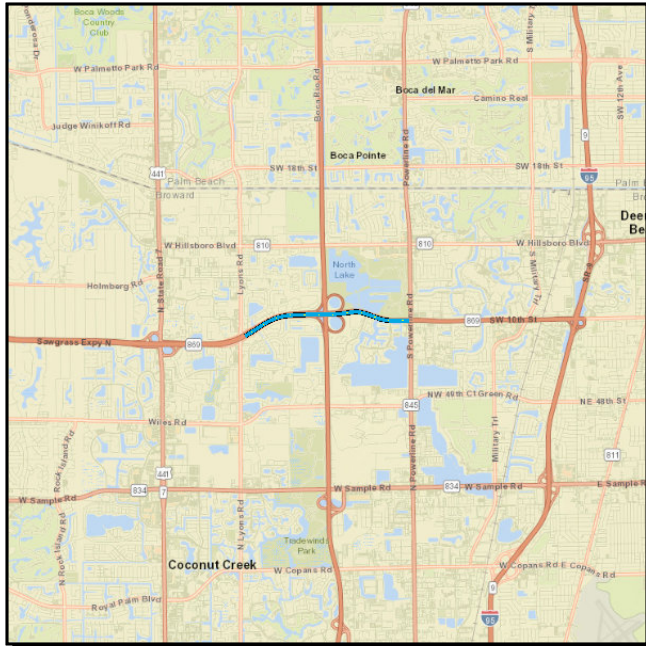
Work Summary: RESURFACING
From:
To:
Lead Agency: FDOT
Length: 2.894
MTP Pg.: 5-3

Phase	Fund Source	2023	2024	2025	2026	2027	Total
PE	PKYR	1,522,630	0	0	0	0	1,522,630
CST	PKYR	0	15,148,781	0	0	0	15,148,781
Total		1,522,630	15,148,781	0	0	0	16,671,411

Prior Year Cost: 88,985
Future Year Cost:
Total Project Cost: 16,760,396
Project Description:

4420622 SAFETY IMPROVEMENTS FOR SAWGRASS XWAY IN BROWARD CNTY (MP 19.7 - 21.8)

SIS



Work Summary: SAFETY PROJECT

From:

To:

Lead Agency: FDOT

Length: 2.104

MTP Pg.: 5-3

Phase	Fund Source	2023	2024	2025	2026	2027	Total
CST	PKYR	0	3,047,372	0	0	0	3,047,372
Total		0	3,047,372	0	0	0	3,047,372

Prior Year Cost: 376,117

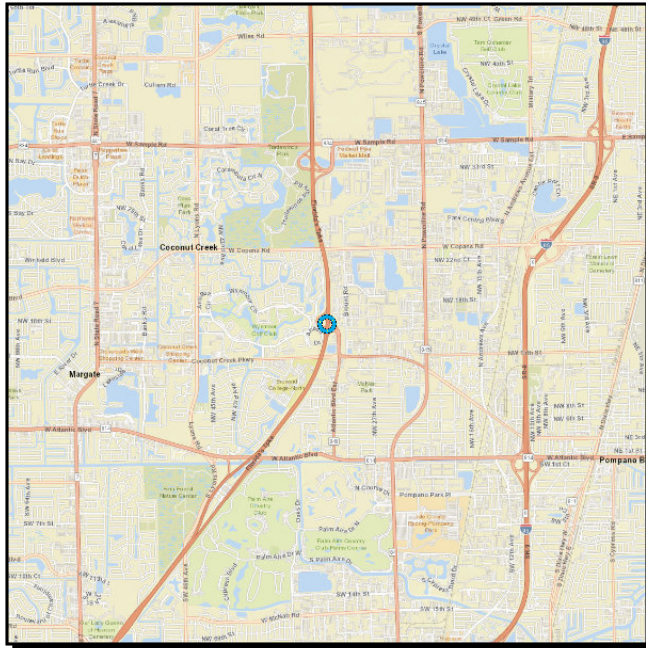
Future Year Cost:

Total Project Cost: 3,423,489

Project Description:

4496921 TPK (SR 91) COCONUT CREEK INTERCHANGE IMPROVEMENTS (MP67) BROWARD CNTY

SIS



Work Summary: INTERSECTION IMPROVEMENT

From:

To:

Lead Agency: FDOT

Length: 0.83

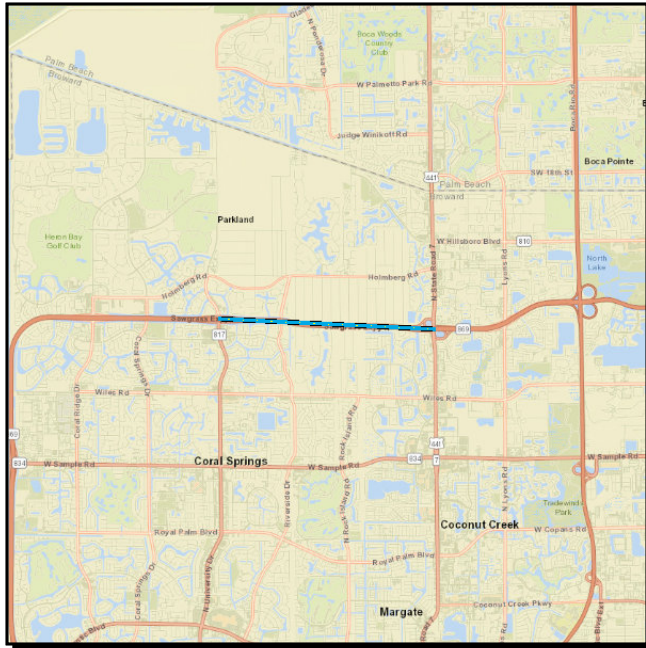
MTP Pg.: 1-7

Phase	Fund Source	2023	2024	2025	2026	2027	Total
CST	PKYI	2,471,586	0	0	0	0	2,471,586
Total		2,471,586	0	0	0	0	2,471,586

Prior Year Cost: 756,278
Future Year Cost:
Total Project Cost: 3,227,864
Project Description:

4354615 WIDEN SAWGRASS (SR 869) UNIVERSITY DR TO SR7 (MP 14.8-18.4)(6TO10 LNS)

SIS



Work Summary: ADD LANES & RECONSTRUCT

From:

To:

Lead Agency: FDOT

Length: 3.6

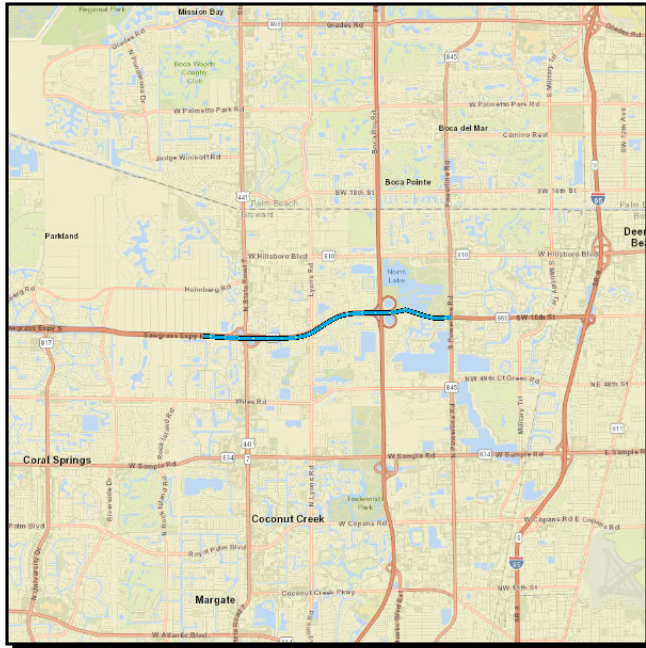
MTP Pg.: 1-7

Phase	Fund Source	2023	2024	2025	2026	2027	Total
ENV	PKYI	30,000	0	0	225,000	0	255,000
CST	PKBD	0	0	0	95,636,107	0	95,636,107
Total		30,000	0	0	95,861,107	0	95,891,107

Prior Year Cost: 14,579
Future Year Cost: 30,000
Total Project Cost: 95,935,686
Project Description:

4372241 WIDEN SAWGRASS(SR869) FROM SR7 TO POWERLINE RD (MP18.4-22)(6TO10 LNS)

SIS



Work Summary: ADD LANES & RECONSTRUCT

From:

To:

Lead Agency: FDOT

Length: 3

MTP Pg.: 5-6

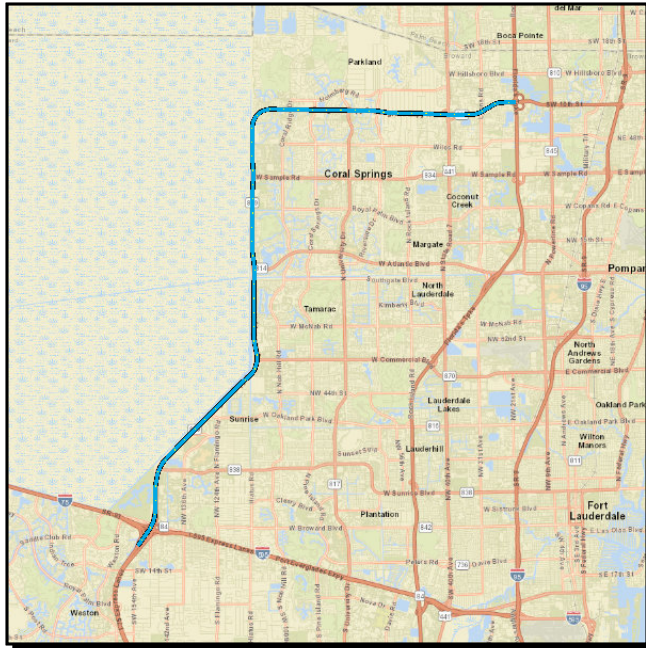
Phase	Fund Source	2023	2024	2025	2026	2027	Total
ENV	PKYI	20,000	0	0	0	250,000	270,000
RRU	PKYI	450,000	0	0	0	0	450,000
PE	PKYI	0	8,200,000	12,000,000	0	0	20,200,000
Total		470,000	8,200,000	12,000,000	0	250,000	20,920,000

Prior Year Cost: 5,473,134
Future Year Cost: 596,887,468
Total Project Cost: 623,280,602
Project Description:

Section 9 - Maintenance

4367295 HIGHWAY LIGHTING - SAWGRASS XWAY (SR 869)

Non-SIS



Work Summary: LIGHTING

From:

To:

Lead Agency: FDOT

0

MTP Pg.: 5-3

Phase	Fund Source	2023	2024	2025	2026	2027	Total
MNT	PKM1	160,000	160,000	160,000	160,000	160,000	800,000
Total		160,000	160,000	160,000	160,000	160,000	800,000

Prior Year Cost: 1,073,888

Future Year Cost:

Total Project Cost: 1,873,888

Project Description: