

# TRANSPORTATION IMPROVEMENT PROGRAM

FY 2021-2025



Municipal Reports

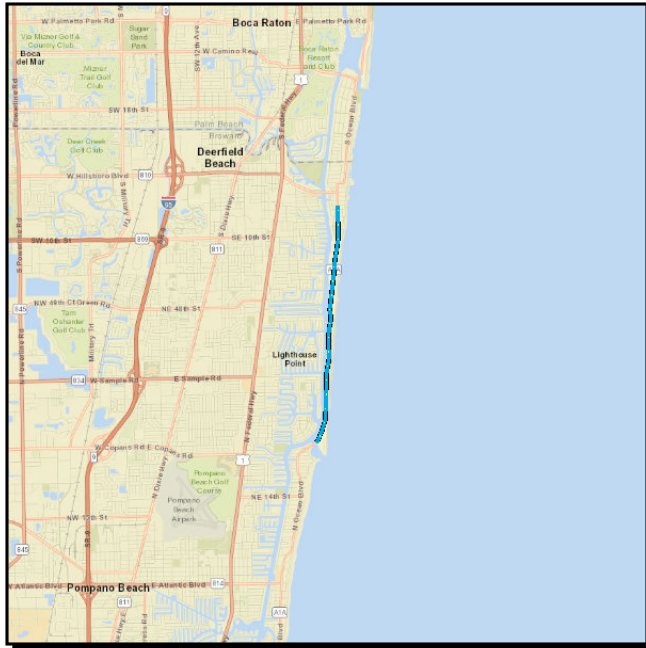
Hillsboro Beach

**Section 1 - HIGHWAYS**

---

**4413601 A1A FROM SOUTHERN CITY LIMIT OF HILLSBORO BEACH TO SOUTHEAST 3RD ST.**

**Non-SIS**



**Work Summary:** BIKE LANE/SIDEWALK **From:**  
**To:**  
**Lead Agency:** FDOT **Length:** 3.492  
**MTP Pg.:** 5-3

Phase	Fund Source	2021	2022	2023	2024	2025	Total
CST	DIH	0	26,980	27,697	0	0	54,677
CST	DDR	0	5,638,121	0	0	0	5,638,121
<b>Total</b>		<b>0</b>	<b>5,665,101</b>	<b>27,697</b>	<b>0</b>	<b>0</b>	<b>5,692,798</b>

**Prior Year Cost:** 2,006,631

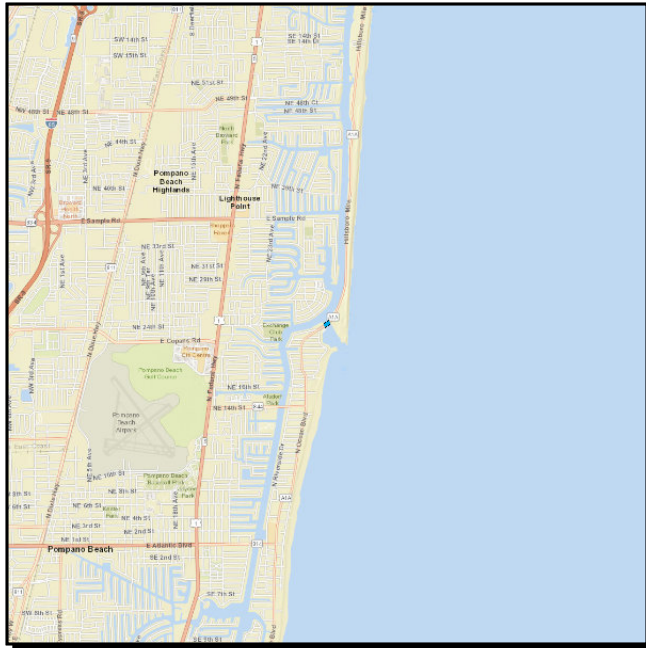
**Future Year Cost:**

**Total Project Cost:** 7,699,429

**Project Description:** ADD BIKE LANES/REPAIR SHOULDERS FOR EXTENT, ADD SIDEWALK IN NORTHERN URBAN SECTION, AND RAISE ROAD WHERE FLOODING OCCURS IN SOUTH SECTION. 2017 MPO PRIORITY #19

**4414581 SR-A1A OVER HILLSBORO INLET BRIDGE# 860011**

**Non-SIS**



**Work Summary:**

**From:**

**To:**

**Lead Agency:** FDOT

**Length:** .063

**MTP Pg.:** 5-3

Phase	Fund Source	2021	2022	2023	2024	2025	Total
CST	DIH	73,533	0	0	0	0	<b>73,533</b>
CST	BRRP	811,744	0	0	0	0	<b>811,744</b>
CST	DDR	1,274,779	0	0	0	0	<b>1,274,779</b>
<b>Total</b>		<b>2,160,056</b>	<b>0</b>	<b>0</b>	<b>0</b>	<b>0</b>	<b>2,160,056</b>

**Prior Year Cost:** 184,926

**Future Year Cost:**

**Total Project Cost:** 2,344,982

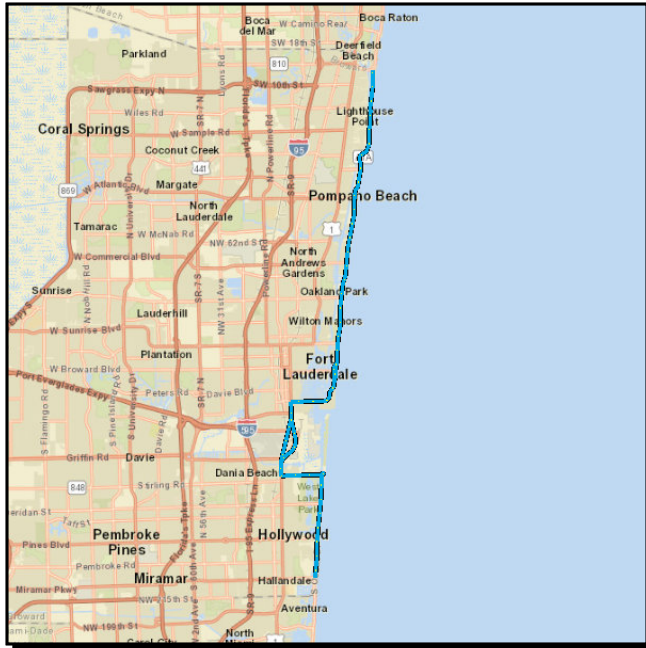
**Project Description:** SCOUR COUNTERMEASURES

**Section 8 - TRANSPORTATION PLANNING**

---

**4417331 A1A MULTIMODAL STUDY**

**Non-SIS**



**Work Summary:** URBAN CORRIDOR PLANNING

**From:**

**To:**

**Lead Agency:** FDOT

**Length:** 30.253

**MTP Pg.:** 5-3

Phase	Fund Source	2021	2022	2023	2024	2025	Total
PLN	DDR	0	0	800,000	0	0	800,000
<b>Total</b>		<b>0</b>	<b>0</b>	<b>800,000</b>	<b>0</b>	<b>0</b>	<b>800,000</b>

**Prior Year Cost:**

**Future Year Cost:**

**Total Project Cost:** 800,000

**Project Description:** SR-858/HALLANDALE BEACH BLVD TO SR-810/HILLSBORO BLVD IS R/W NEEDED