


Welcome to



COMMUNITY MEETINGS



Join us to share **your** suggestions for Lauderhill's **Transportation** and **Parks & Recreation** Master Plans.

THURSDAY

January

9

7:00 pm

**WEST KEN
LARK PARK**

1321 NW 33rd Ave.

TUESDAY

January

14

6:00 pm

**VETERAN'S
PARK**

7600 NW 50th St.

TUESDAY


January

28

6:00 pm

**LAUDERHILL
CITY HALL**

5581 W. Oakland
Park Blvd.





Transportation Master Plan



Introduction: Broward MPO

WHO IS THE BROWARD METROPOLITAN PLANNING ORGANIZATION?



The Broward Metropolitan Planning Organization (MPO) is a dynamic public agency who's main job is to plan and coordinate transportation projects and programs in Broward County. Think of it like a group of people comprised of your elected officials, and the local community who come together to figure out the best ways to improve how people and goods move safely around your region. This could include improving roads, planning new transit routes, setting up bike lanes, adding sidewalks, improving access to ports and airports, or managing traffic. The Broward MPO helps to ensure that any money spent on transportation in Broward County is used efficiently and effectively.

They also collaborate with the public and other stakeholders to make sure the decisions they make are in line with what the community wants and needs.



WHAT'S IN IT FOR YOU?

An efficient, well planned, and funded transportation system makes a Better Broward for you, your family, friends, and colleagues. Whether you live, work, or play in Broward, the MPO plays a critical role in improving the quality of life within a community.

BE PART OF BROWARD'S FUTURE & GET INVOLVED

Ask questions and send us your comments by visiting our website BrowardMPO.org or by emailing us at info@browardmpo.org.

- Broward MPO's City Services team offers technical assistance directly to local governments to develop multimodal Transportation Plans.
 - ✓ Establishing planning goals
 - ✓ Evaluating options
 - ✓ Developing project planning concepts
 - ✓ Preparation of planning-level cost estimates.
 - ✓ Assessing needs
 - ✓ Engaging with stakeholders
- Since January September 2024, Broward MPO has been providing technical assistance to the **City of Lauderhill** with the development of a **Transportation Master Plan (TMP)**.
- Broward MPO Project Manager is Karen Friedman

Halloween Safety Day - 10/25/2024



Safety Audit of NW 19 St - 9/26/2024





Lauderhill Transportation Master Plan: The Basics....

What is the goal of the Lauderhill Transportation Master Plan (“TMP”)?

The TMP will identify **multimodal** facilities that improve safety, comfort, and convenience for pedestrians, bicyclists, transit riders, and automobile users. But the TMP is not intended to manage traffic congestion.



What type of recommendations will the Plan have?

The Plan **may** recommend wide sidewalks or shared-use paths, dedicated bicycle facilities, improved crosswalks, roundabouts, landscaped medians, bus shelters, street lighting, intersection safety features, and other improvements to improve safety, comfort, and convenience.



When will the Plan be complete?

The Plan should be completed by December 2025

Where will the projects be located?

The Plan will identify recommendations for six (6) roadways in the City. The roadways will be selected by City Staff and can include roadways owned by the state, county, or city, including neighborhood roads.



Lauderhill TMP: Schedule



TMP start!

****Public & Stakeholder Engagement to be further refined throughout TMP development**



City Staff Working Group Mtg



Community Survey or Meeting



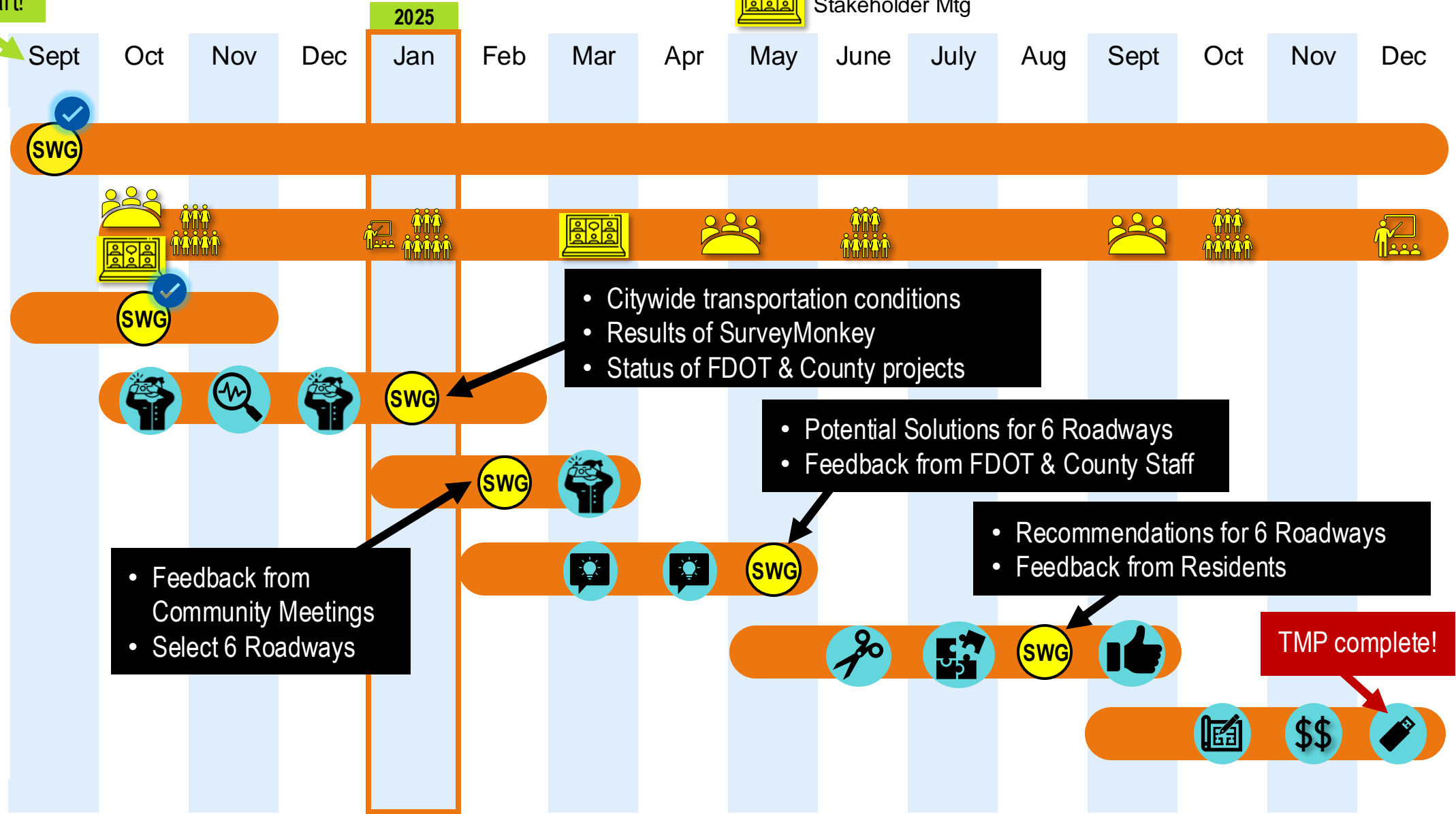
FDOT / Broward County Mtg



City Commission or Advisory Board Meeting



Stakeholder Mtg



TMP complete!

Lauderhill TMP: Vision - Rooted in the *Values of Family*



Multi
generational



Community



Values



Lauderhill TMP: Community Meeting – **YOUR** Priorities & Suggestions

- **Where** would you like to walk or bike (or ride a scooter) to in Lauderhill?
- What are **your biggest concerns** about walking or biking in Lauderhill?
- Do you walk or bike alone, or **with family or friends**?
- Do you feel comfortable **crossing the “big” roads** in Lauderhill?
- Do you have **favorite walking or biking routes**?
- Do you **ride the bus** (BCT)? How is the bus stop’s condition?
- Do you ride a **Community Shuttle**? Do you live close to the stop?
- Which road(s) do you think the City should **prioritize**?
- Do you **avoid** walking or biking in certain locations? Why?
- What **transportation improvements** would you suggest?

Your Feedback:

- ✓ Improve understanding of community priorities
- ✓ Assist with identification of TMP’s Plan Study Area
- ✓ Documented as part of the existing conditions
- ✓ Help inform the selection of potential solutions & improvements



Lauderhill TMP: More Information



Lauderhill



TRANSPORTATION MASTER PLAN

Want more information?



Browardmpo.org/plans/city-of-lauderhill

*Thank you for attending
the Community Meeting!*

*Have another
comment?*

Additional
comments can be
submitted here:

