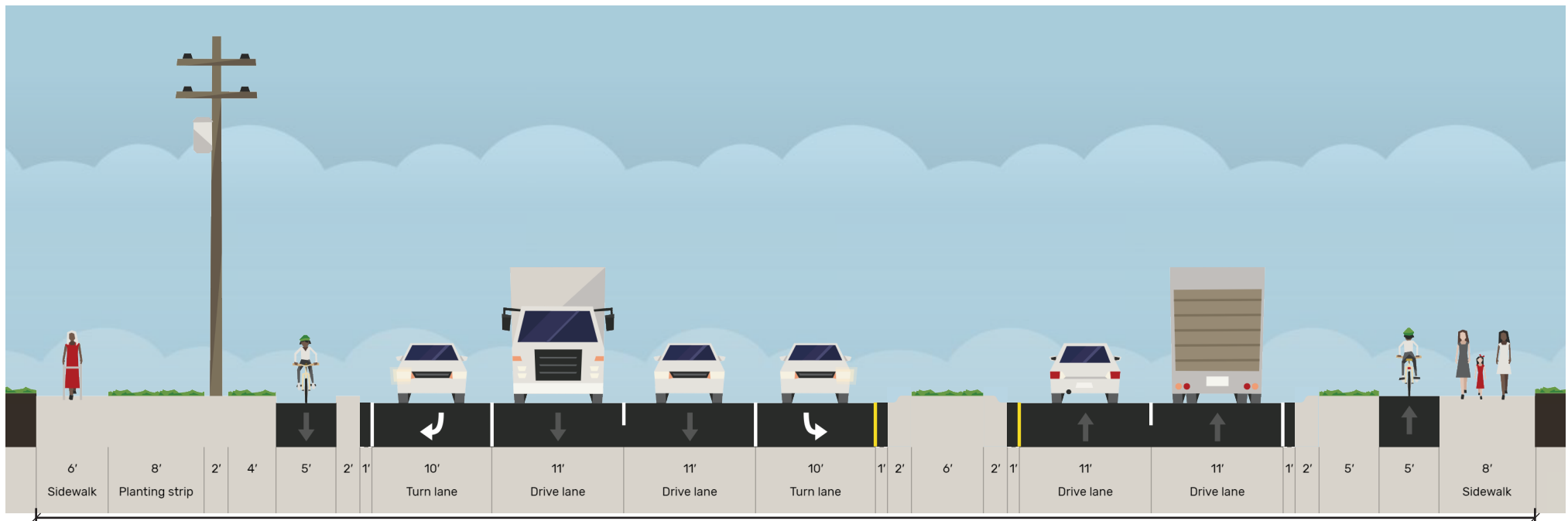


ROW Width: 125'

Westbound
Pembroke Road

Eastbound
Pembroke Road

Existing Section A

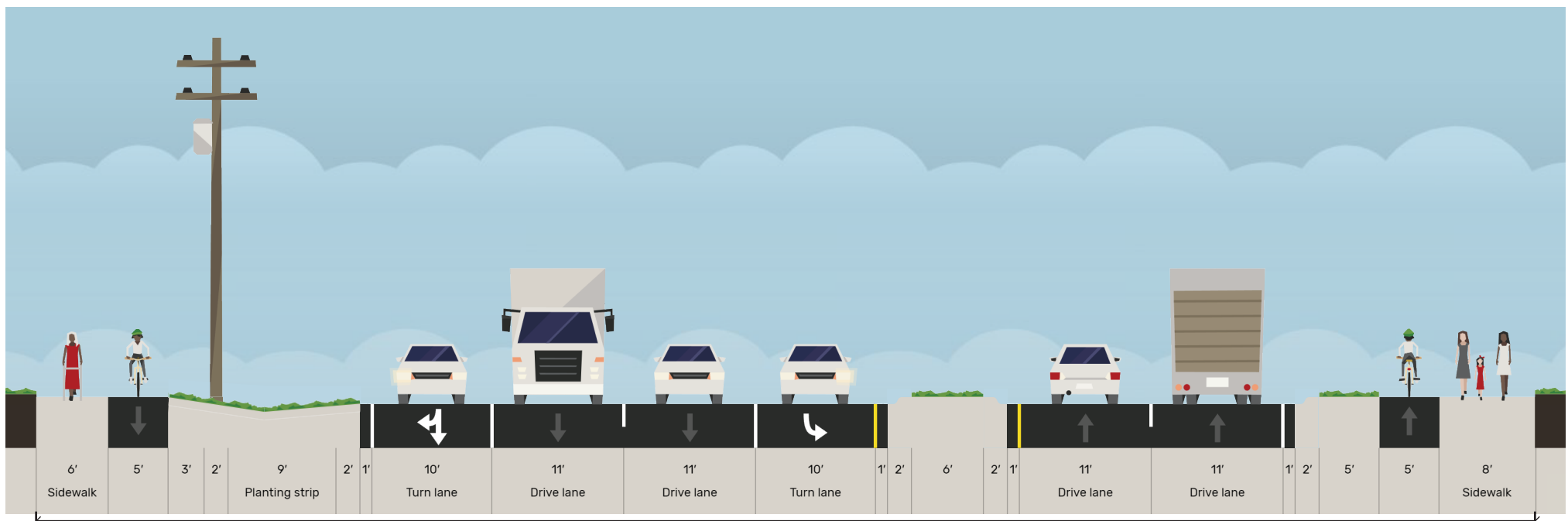


ROW Width: 125'

Westbound
Pembroke Road

Eastbound
Pembroke Road

Proposed Alternate 1, Section A



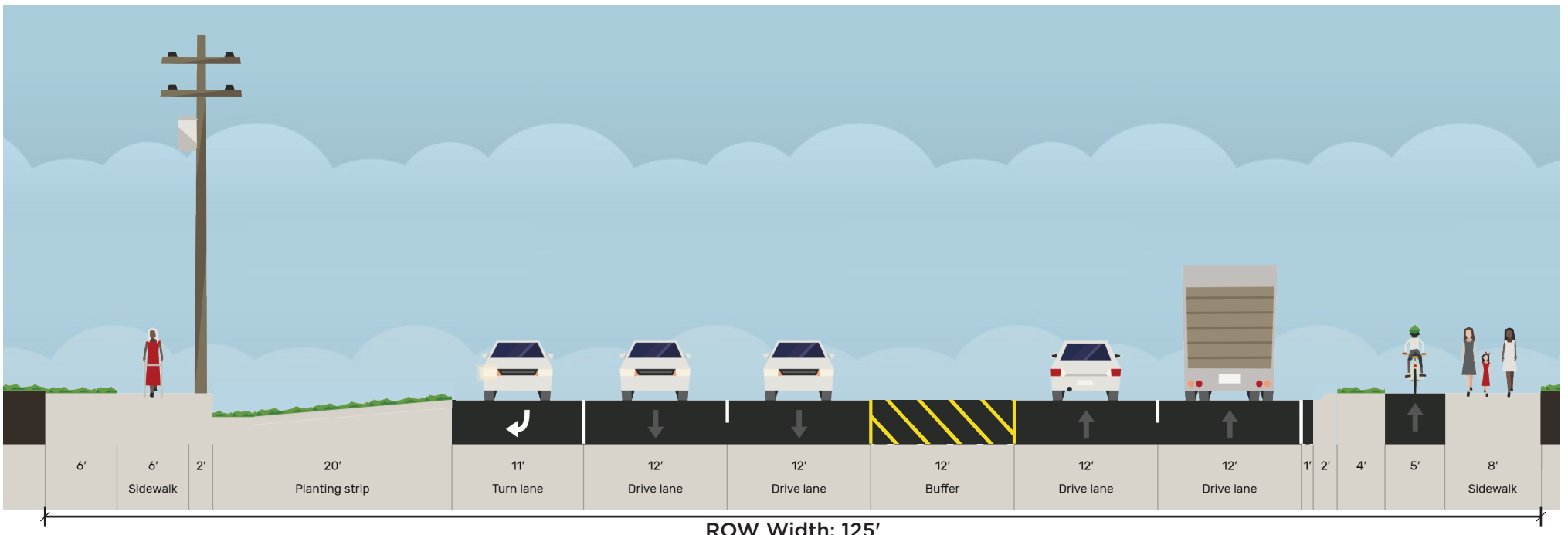
ROW Width: 125'

Westbound
Pembroke Road

Eastbound
Pembroke Road

Proposed Alternate 2, Section A

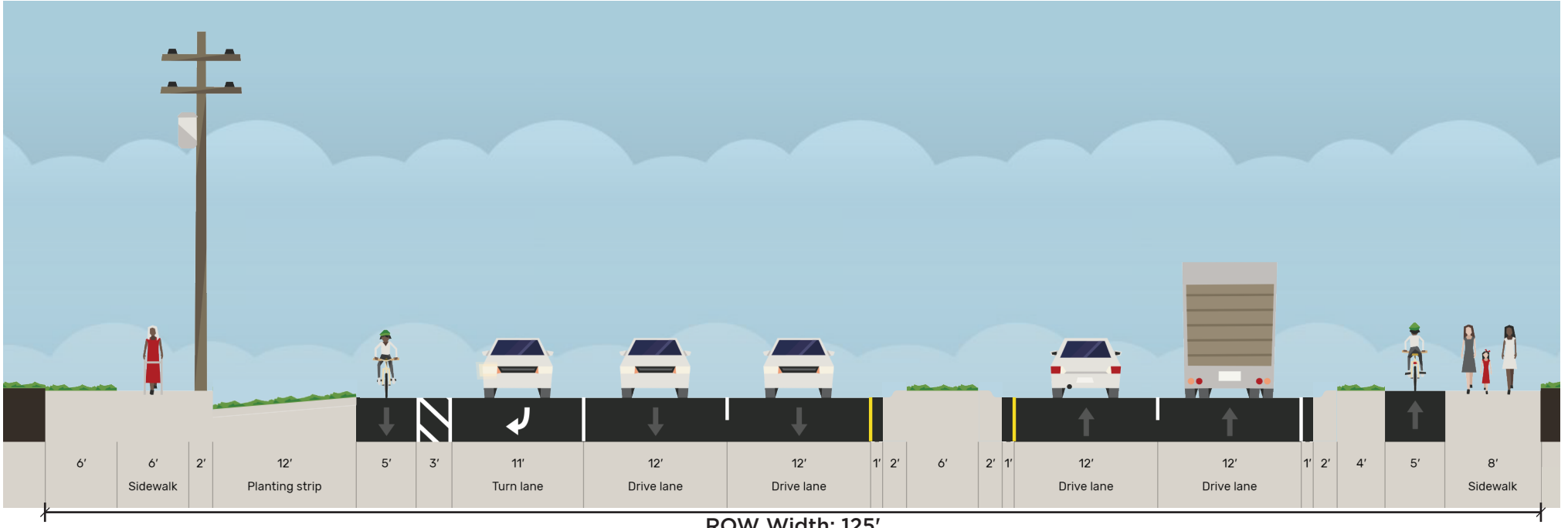
Note: These images and diagrams represent a planning concept based on cursory planning efforts. If concept advances, significant additional design would be required.



Westbound
Pembroke Road

Eastbound
Pembroke Road

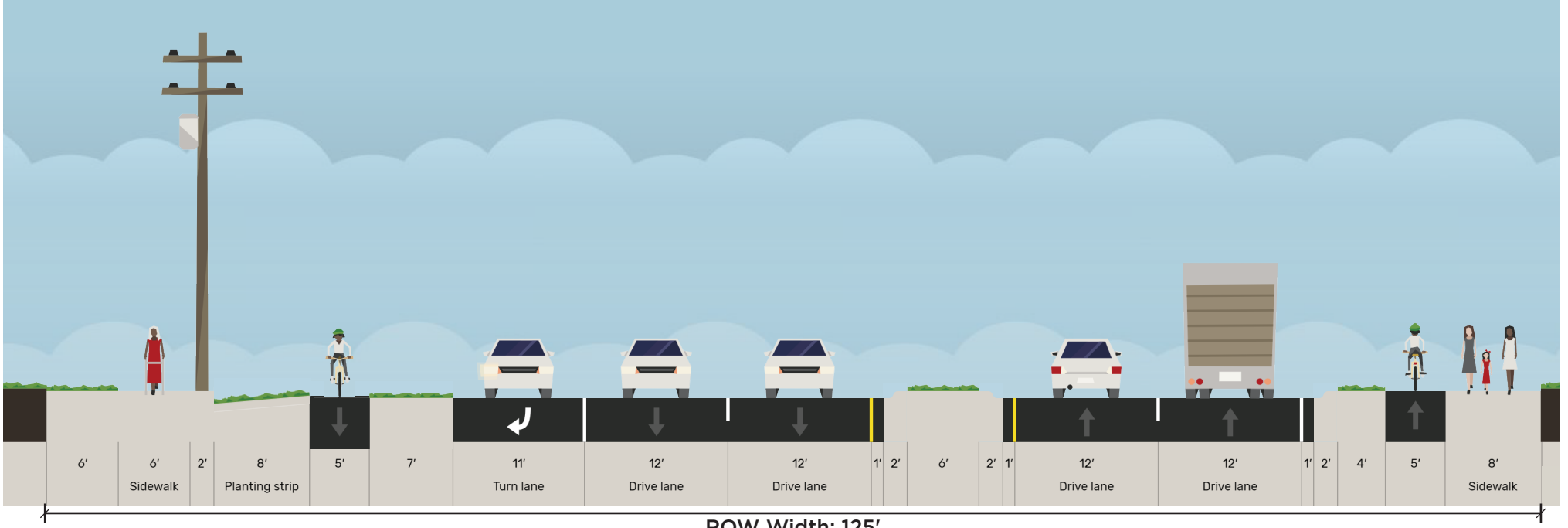
Existing Section B



Westbound
Pembroke Road

Eastbound
Pembroke Road

Proposed Alternate 1, Section B

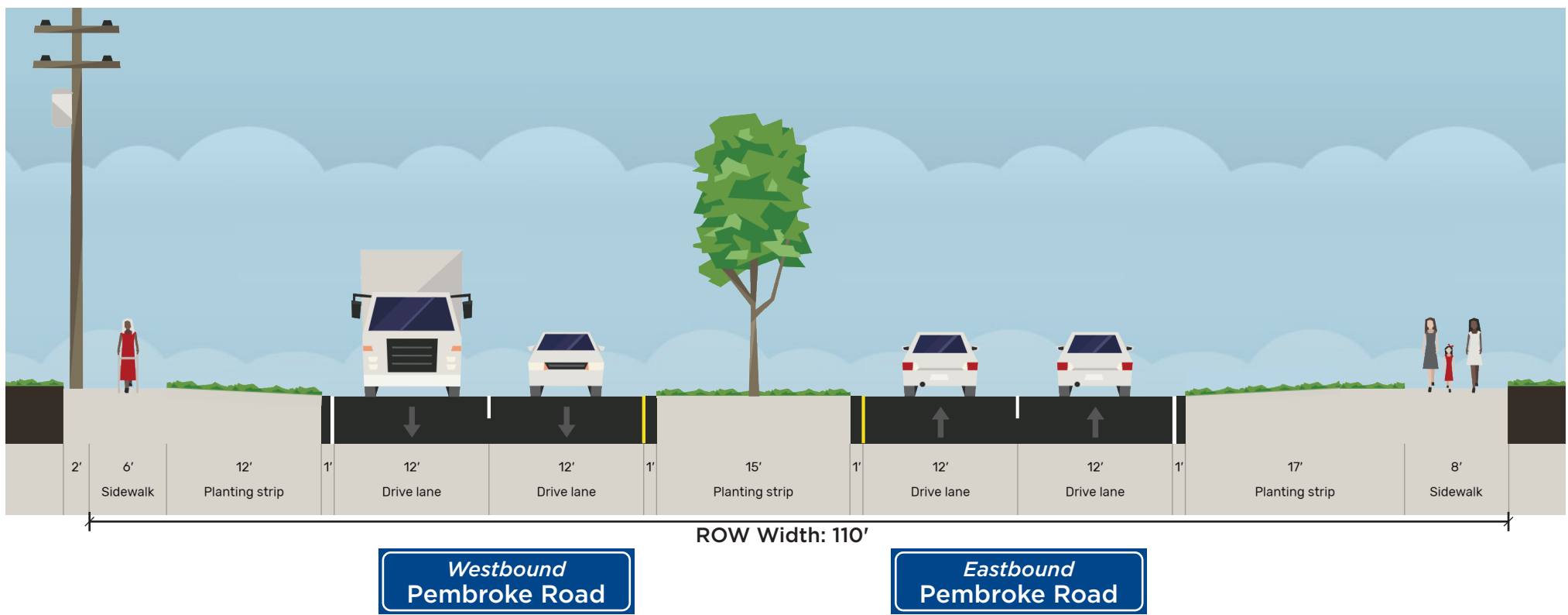


Westbound
Pembroke Road

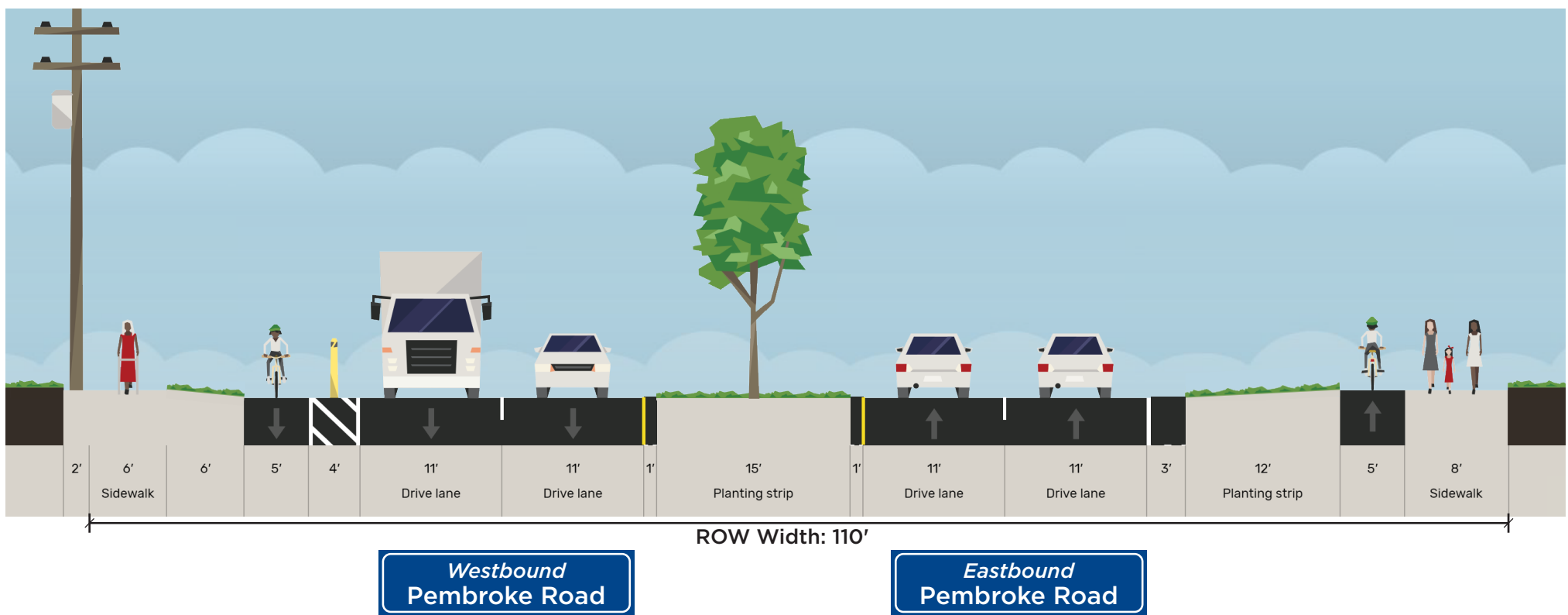
Eastbound
Pembroke Road

Proposed Alternate 2, Section B

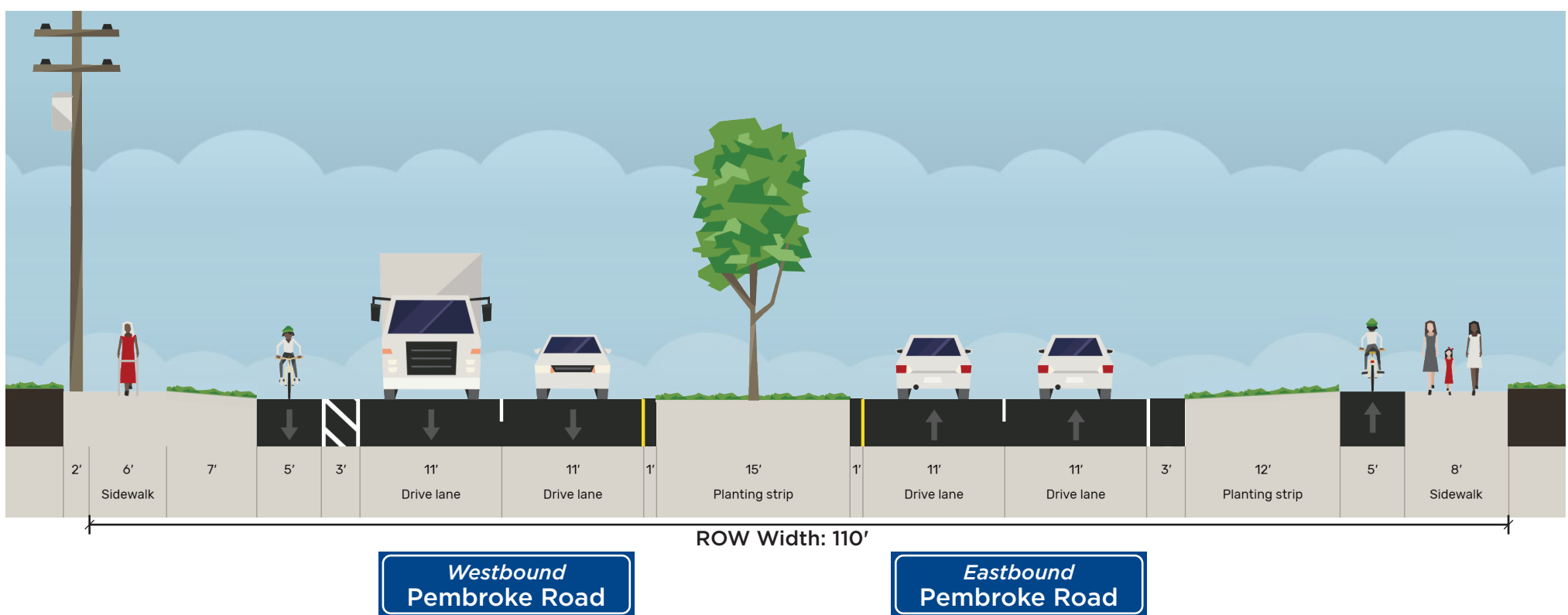
Note: These images and diagrams represent a planning concept based on cursory planning efforts. If concept advances, significant additional design would be required.



Existing Section C

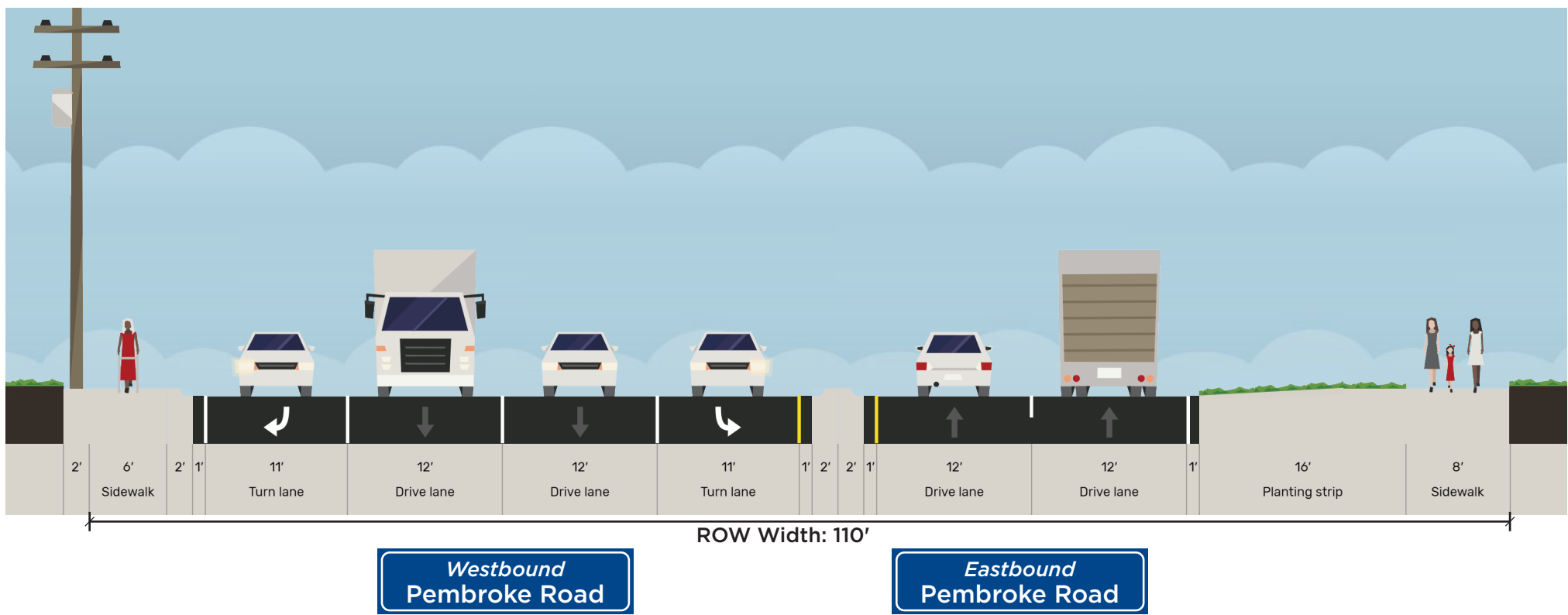


Proposed Alternate 1, Section C

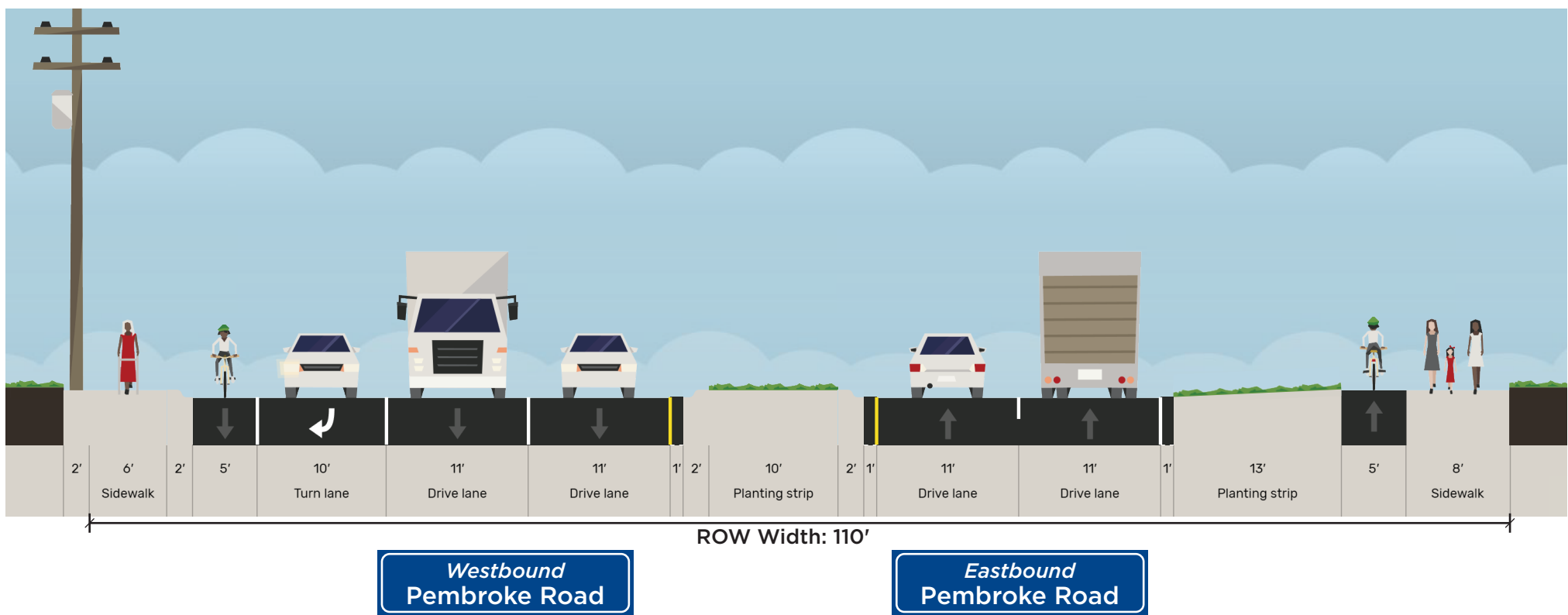


Proposed Alternate 2, Section C

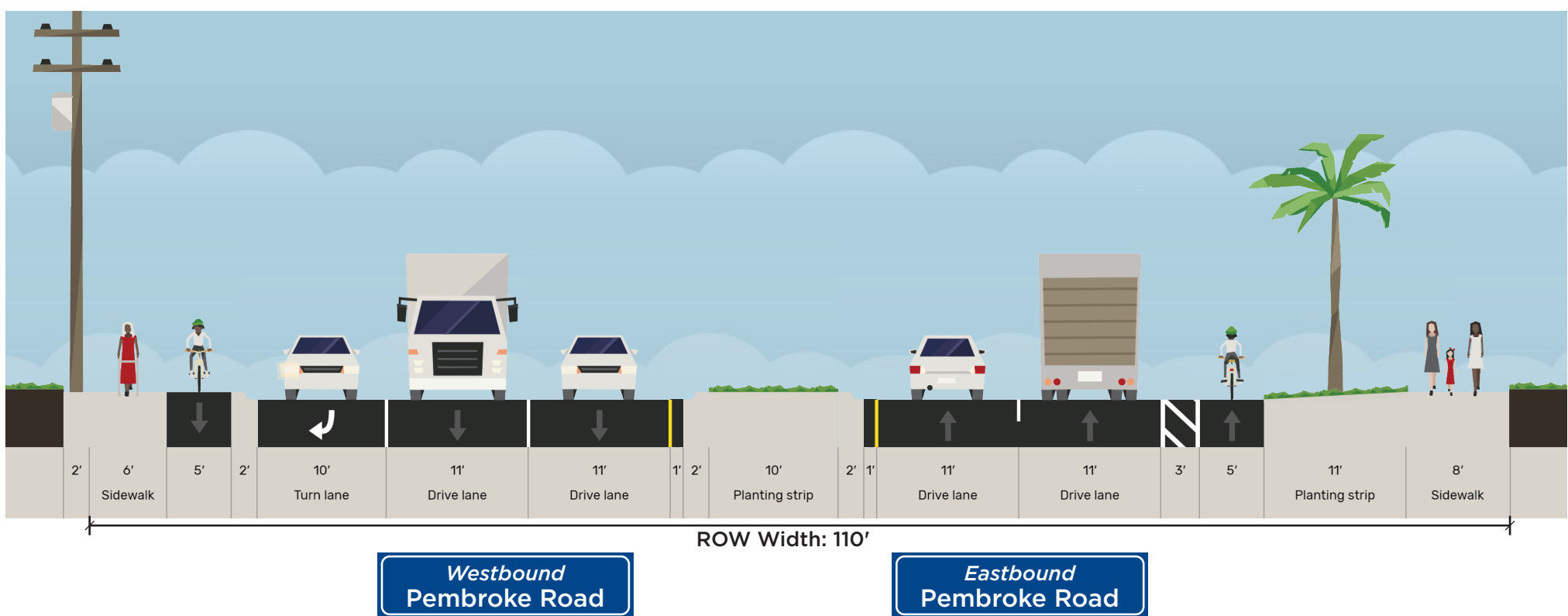
Note: These images and diagrams represent a planning concept based on cursory planning efforts. If concept advances, significant additional design would be required.



Existing Section D

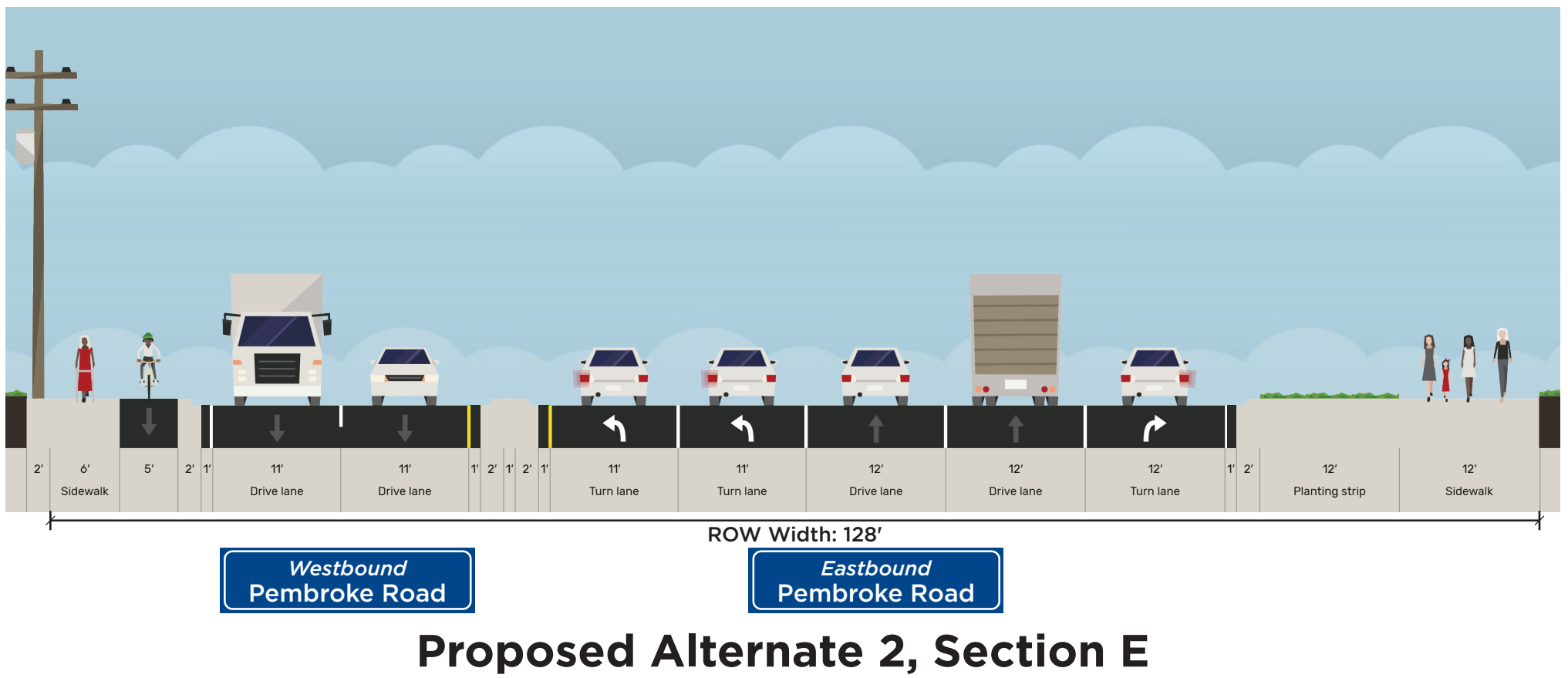
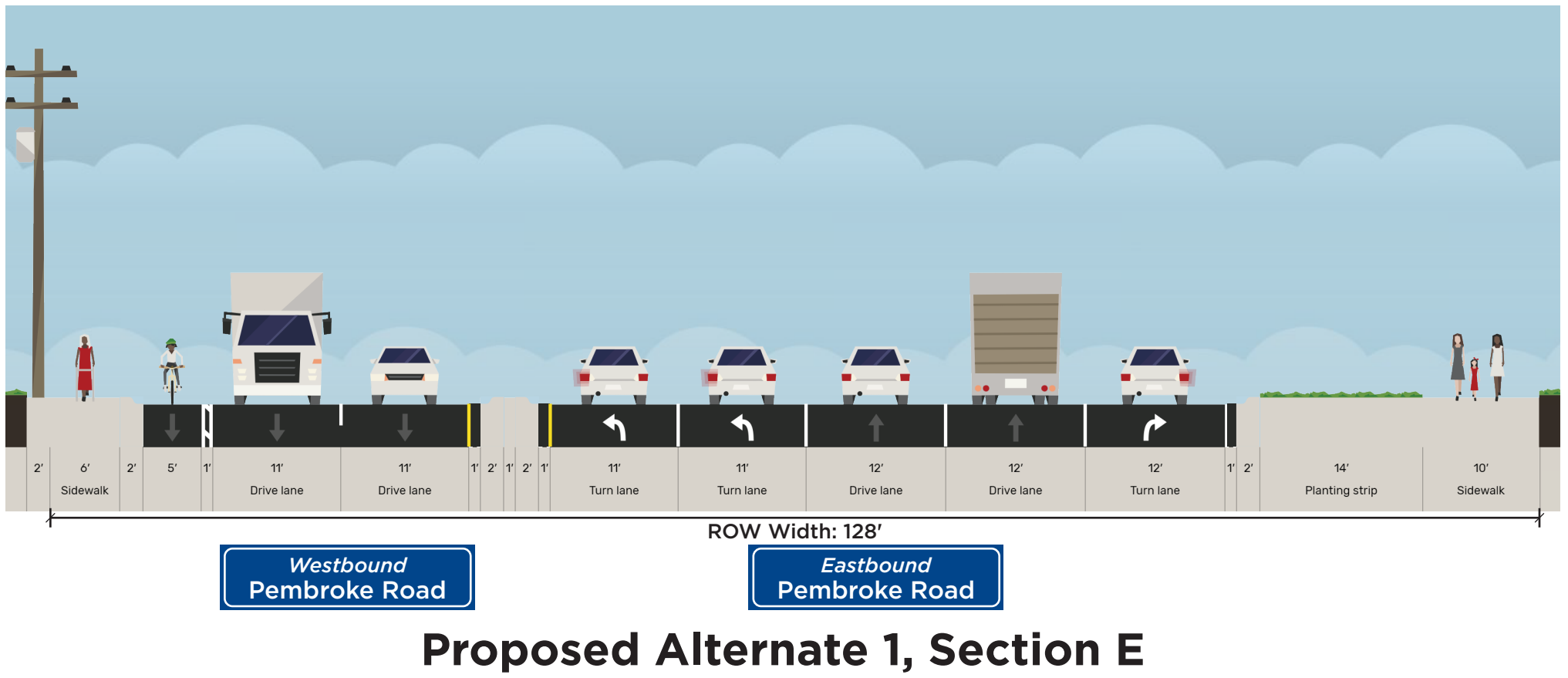
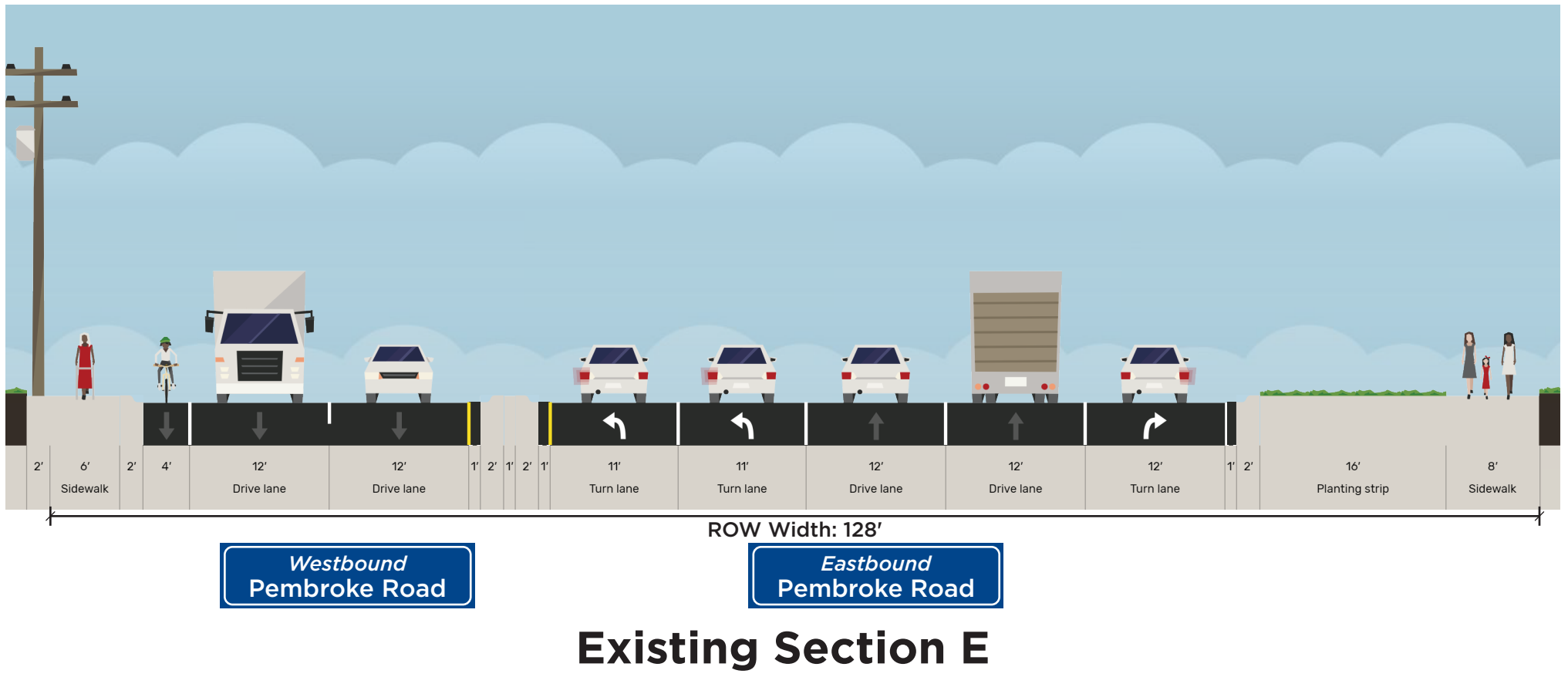


Proposed Alternate 1, Section D



Proposed Alternate 2, Section D

Note: These images and diagrams represent a planning concept based on cursory planning efforts. If concept advances, significant additional design would be required.



Note: These images and diagrams represent a planning concept based on cursory planning efforts. If concept advances, significant additional design would be required.