

Legend

- MIRA-001
- MIRA-002
- MIRA-013
- MIRA-020
- MIRA-030
- MIRA-035
- Municipality
- Unincorporated

Suggested Work Mix:

Primary Work Mix:

Secondary Work Mix:

Capacity Increase, Widening

Add Lanes

Bike Lane Sidewalk

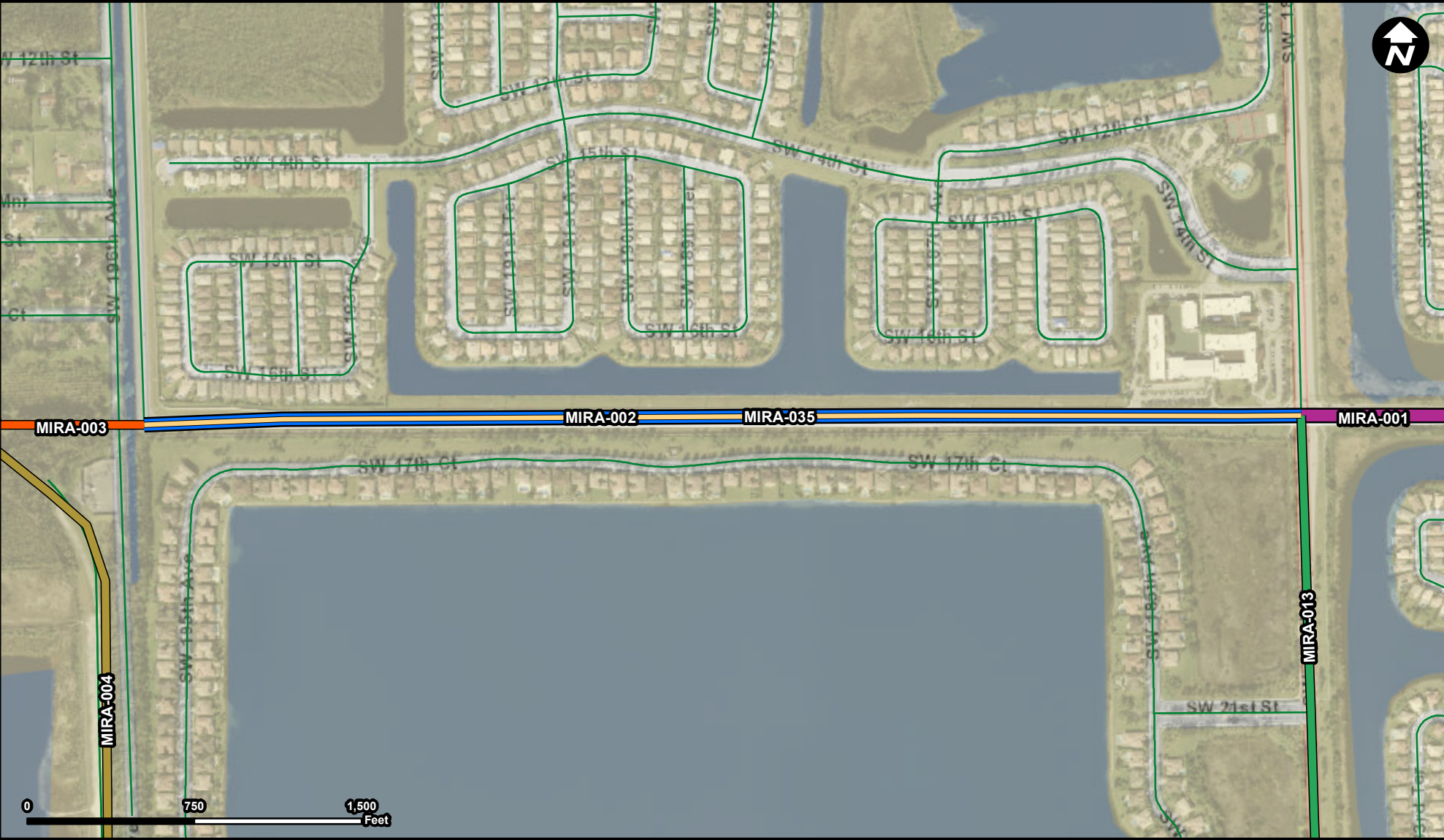
Project Description & Project Scope

Expand travel lanes from 2 to 4 lanes

Widening from 2 lanes to 4 lanes divided roadway with median, landscaping, irrigation, lighting, drainage, buffered bike lanes, sidewalks, pavement marking and signage and traffic signal modifications

FROM: SW 160TH AVENUE

To: SW 184TH AVENUE



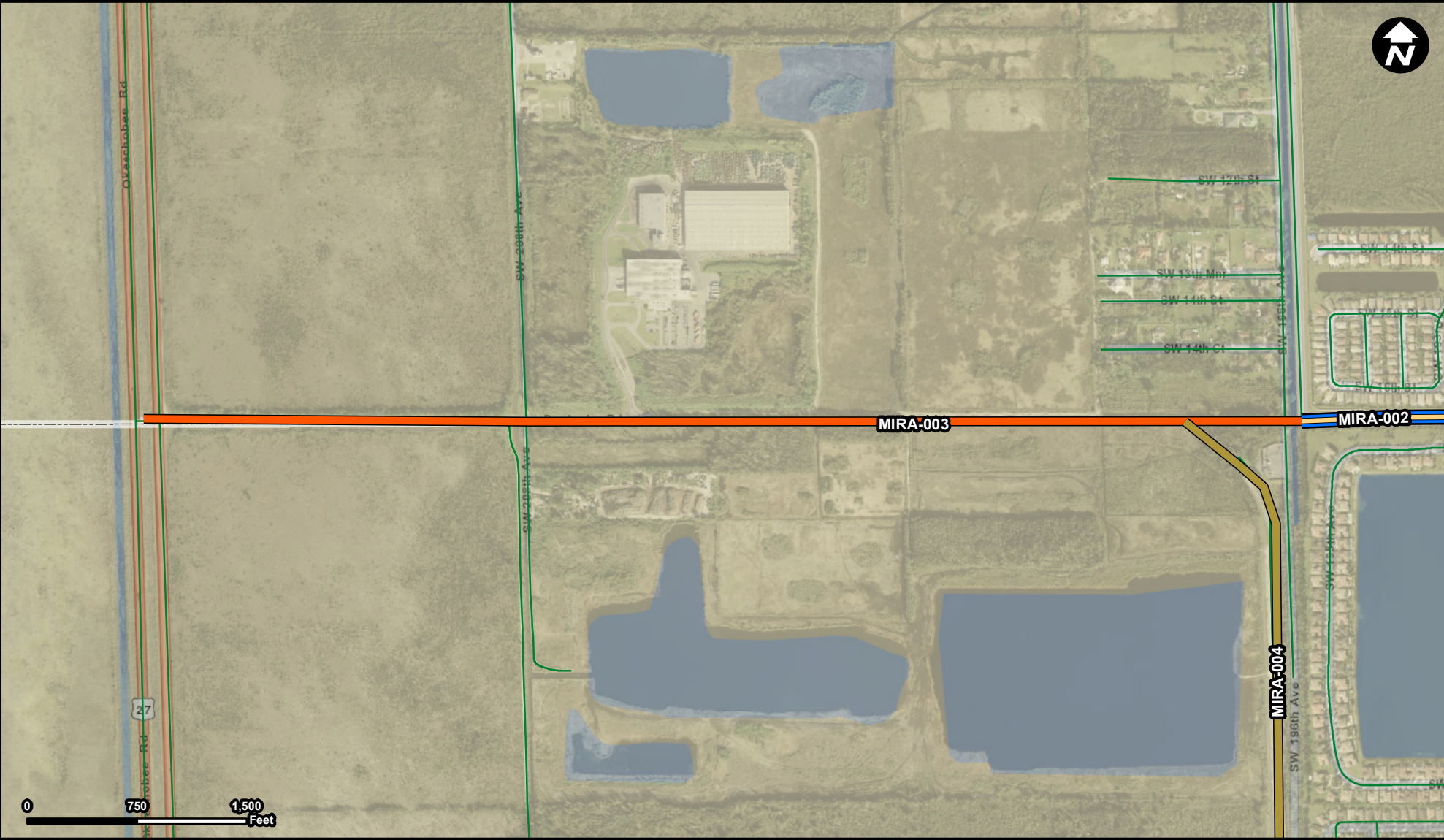
Legend

- MIRA-001
- MIRA-002
- MIRA-003
- MIRA-004
- MIRA-013
- MIRA-035
- Municipality
- Unincorporated

Suggested Work Mix: Capacity Increase, Widening
Primary Work Mix: Add Lanes
Secondary Work Mix: New Road Construction

Project Description & Project Scope Expand travel lanes from 2 to 4 lanes
Expand from 2 to 4 lanes, and construct new 4-lane divided roadway, all with bike lanes, drainage, median, landscape, irrigation, lighting, sidewalk.

FROM: SW 184TH AVENUE
To: SW 200TH AVENUE



Legend

- MIRA-002
- MIRA-003
- MIRA-004
- MIRA-035
- Municipality
- Unincorporated

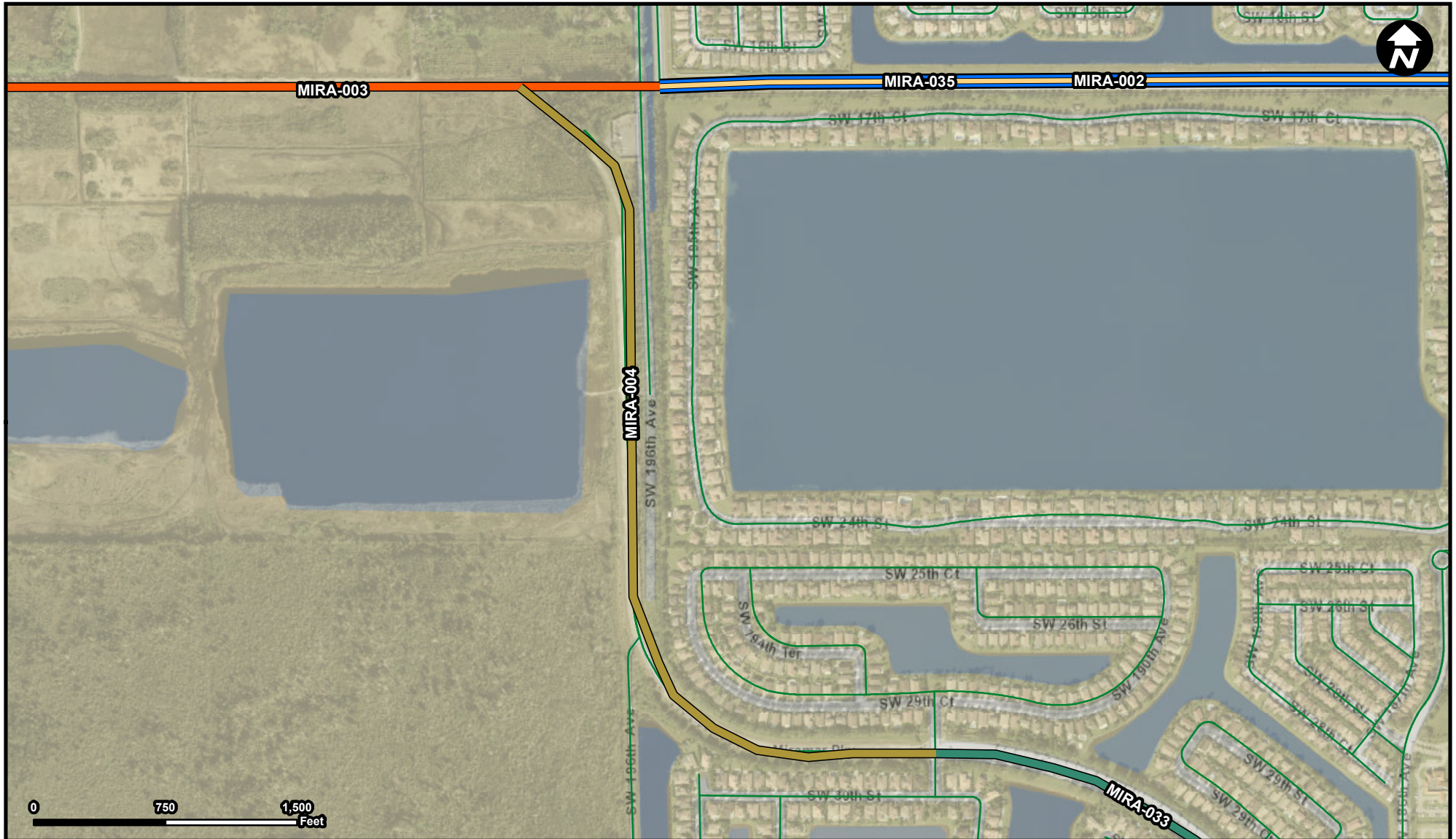
Suggested Work Mix: Capacity Increase, Widening
Primary Work Mix: New Road Construction
Secondary Work Mix: Add Lanes

Project Description & Project Scope Construct new 4-lane roadway
Construct new 4-lane divided roadway with bike lanes, drainage, median, landscape, irrigation, lighting, sidewalk.








FROM: SW 200th Avenue
To: US-27

MIRA-004

Project Name
Miramar Parkway Extension to Pembroke Road



Legend

-  MIRA-002
 MIRA-003
 MIRA-004
 MIRA-033
 MIRA-035
 Municipality
 Unincorporated

Suggested Work Mix:

Primary Work Mix:

Secondary Work Mix:

Project Description & Project Scope

Capacity Increase, Widening

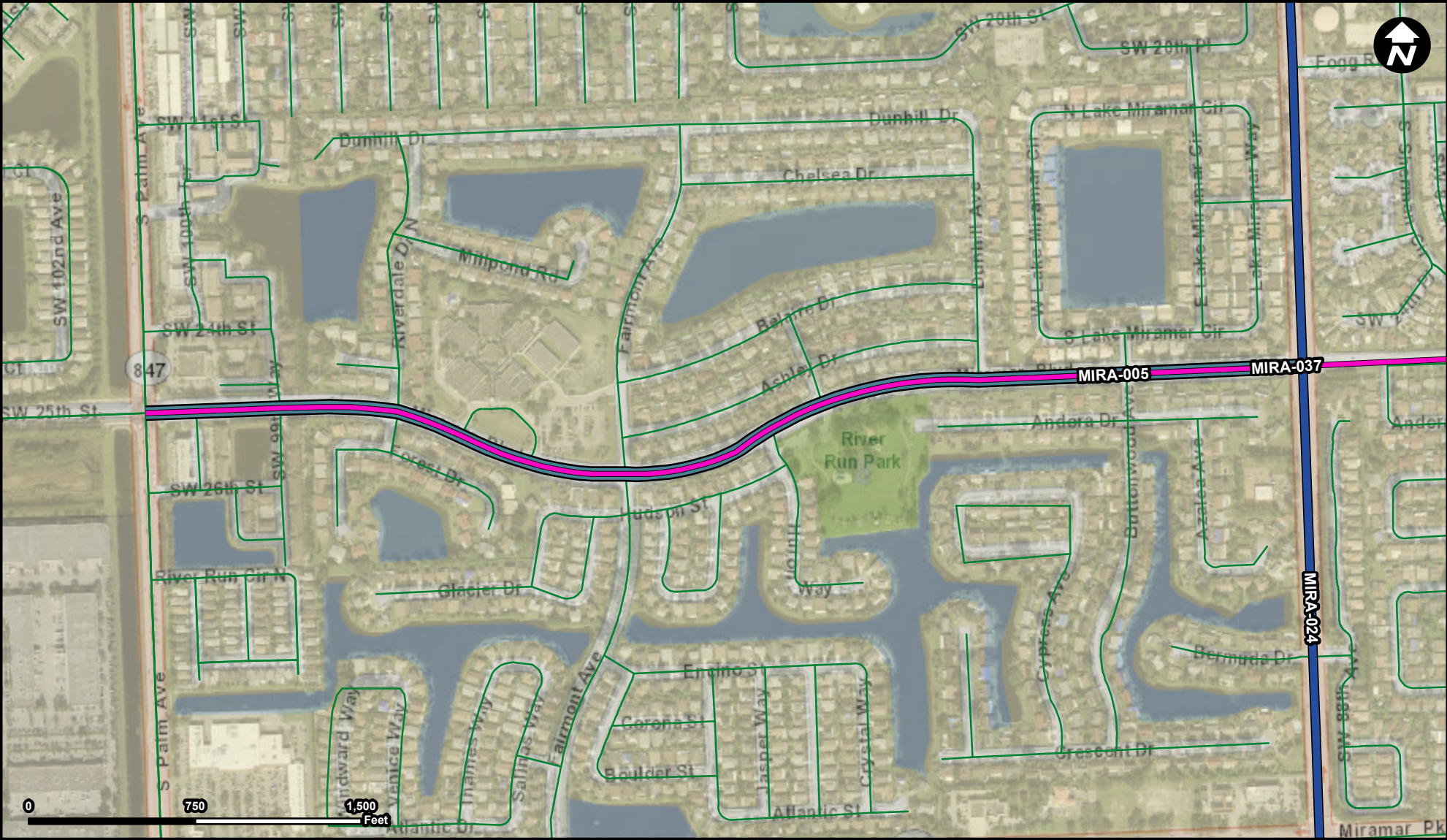
Capacity Increase, Wide New Road Construction

Construct new 4-lane roadway from SW 192nd Terrace to Pembroke road

Construct new 4 lane roadway, including drainage, landscape, irrigation, lighting, sidewalks, bike lanes

FROM: SW 192 Terrace
To: Pembroke Road

Source: Broward Municipal Surtax Projects - BMPO; ESRI Basemap



Legend

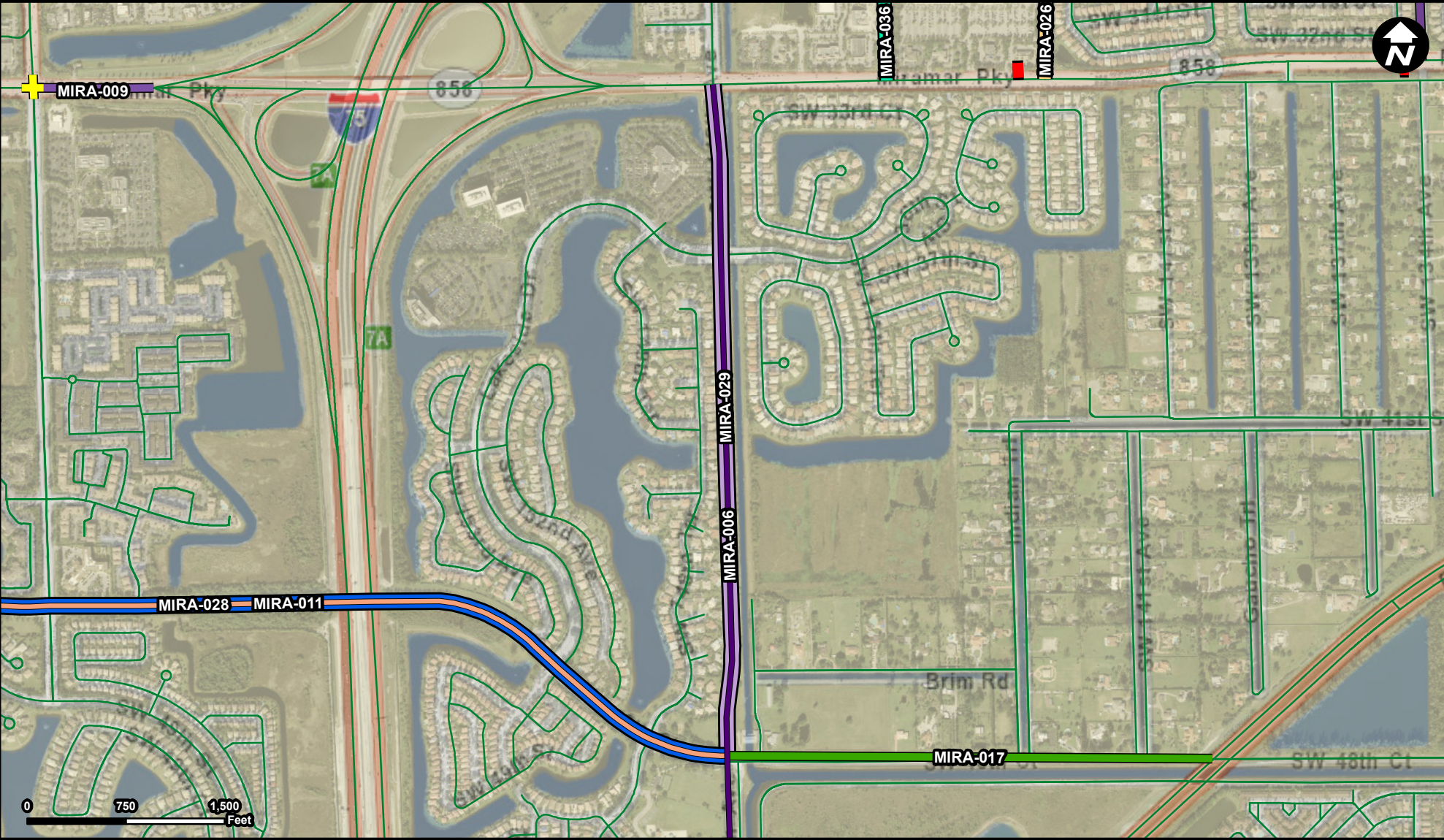
- MIRA-005
- MIRA-024
- MIRA-037
- Municipality
- Unincorporated

Suggested Work Mix: Capacity Increase, Widening
Primary Work Mix: Add Lanes
Secondary Work Mix:

Project Description & Project Scope Expand travel lanes from 4 to 6 lanes

Expand road from 4 to 6 lanes, including bike lanes, sidewalks, drainage, landscape, irrigation, lighting.

FROM: Palm Ave
To: Douglas Road



Legend

- MIRA-006
- MIRA-009
- MIRA-011
- MIRA-017
- MIRA-020
- MIRA-026
- MIRA-027
- MIRA-028
- MIRA-029
- MIRA-036
- MIRA-057
- Municipality
- Unincorporated

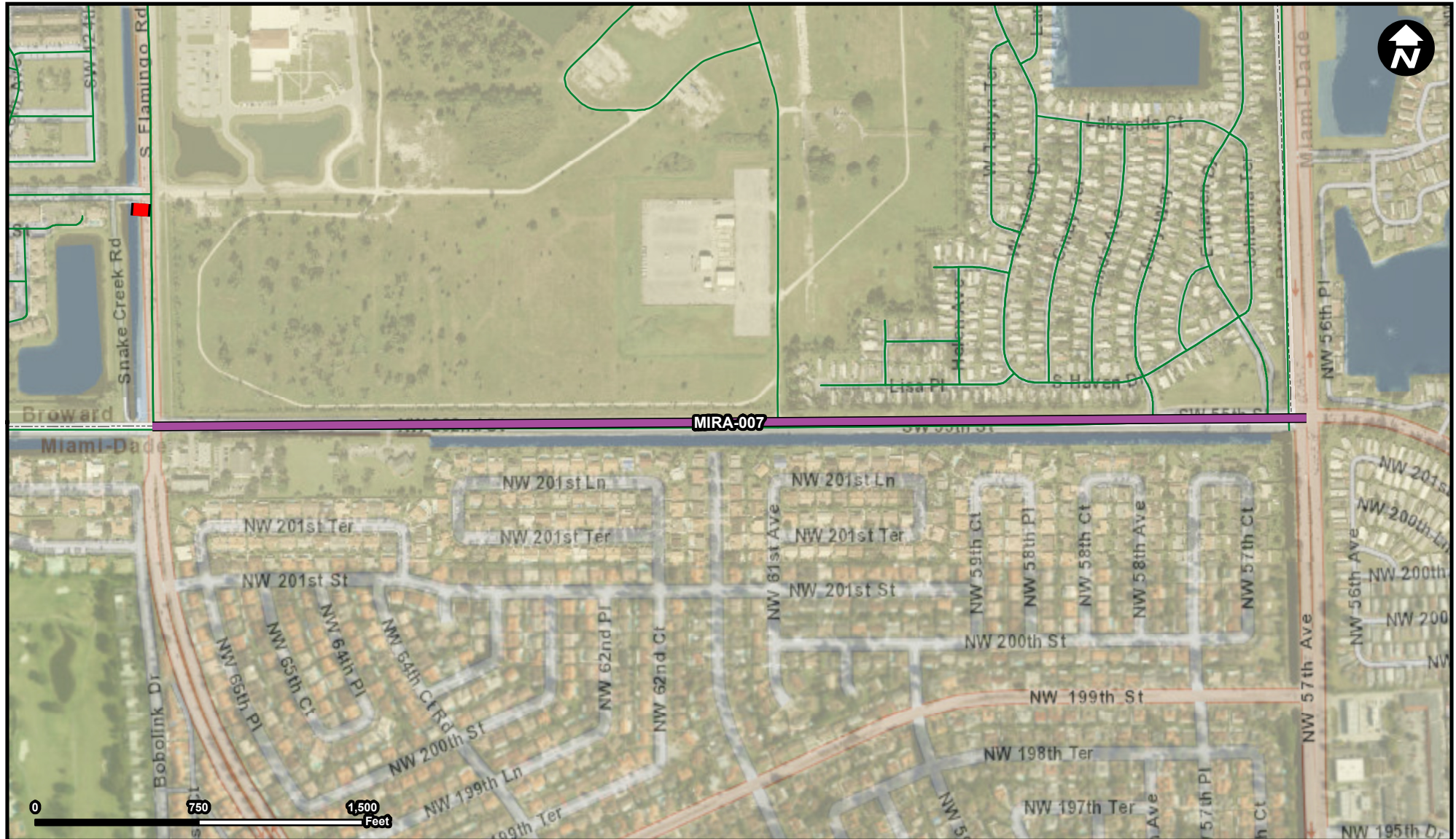
Suggested Work Mix: Capacity Increase, Widening
Primary Work Mix: Add Lanes
Secondary Work Mix:

Project Description & Project Scope
Expand travel lanes from 2 to 4 lanes
Widen from 2 to 4 lanes





FROM: Bass Creek Road
To: Miramar Parkway

MIRA-007

Project Name
County Line Road Expansion from Flamingo Road to Red Road



Legend

-  MIRA-007
 MIRA-020
 Municipality
 Unincorporated

Suggested Work Mix:

Primary Work Mix:

Secondary Work Mix:

Project Description & Project Scope

Capacity Increase, Widening

Add Lanes

Expand travel lanes from 2 to 4 lanes

Widening from 2 lanes to 4 lanes divided roadway with median, landscaping, irrigation, lighting, drainage, buffered bike lanes, sidewalks, pavement marking and signage

FROM: Red Road
To: Flamingo Road



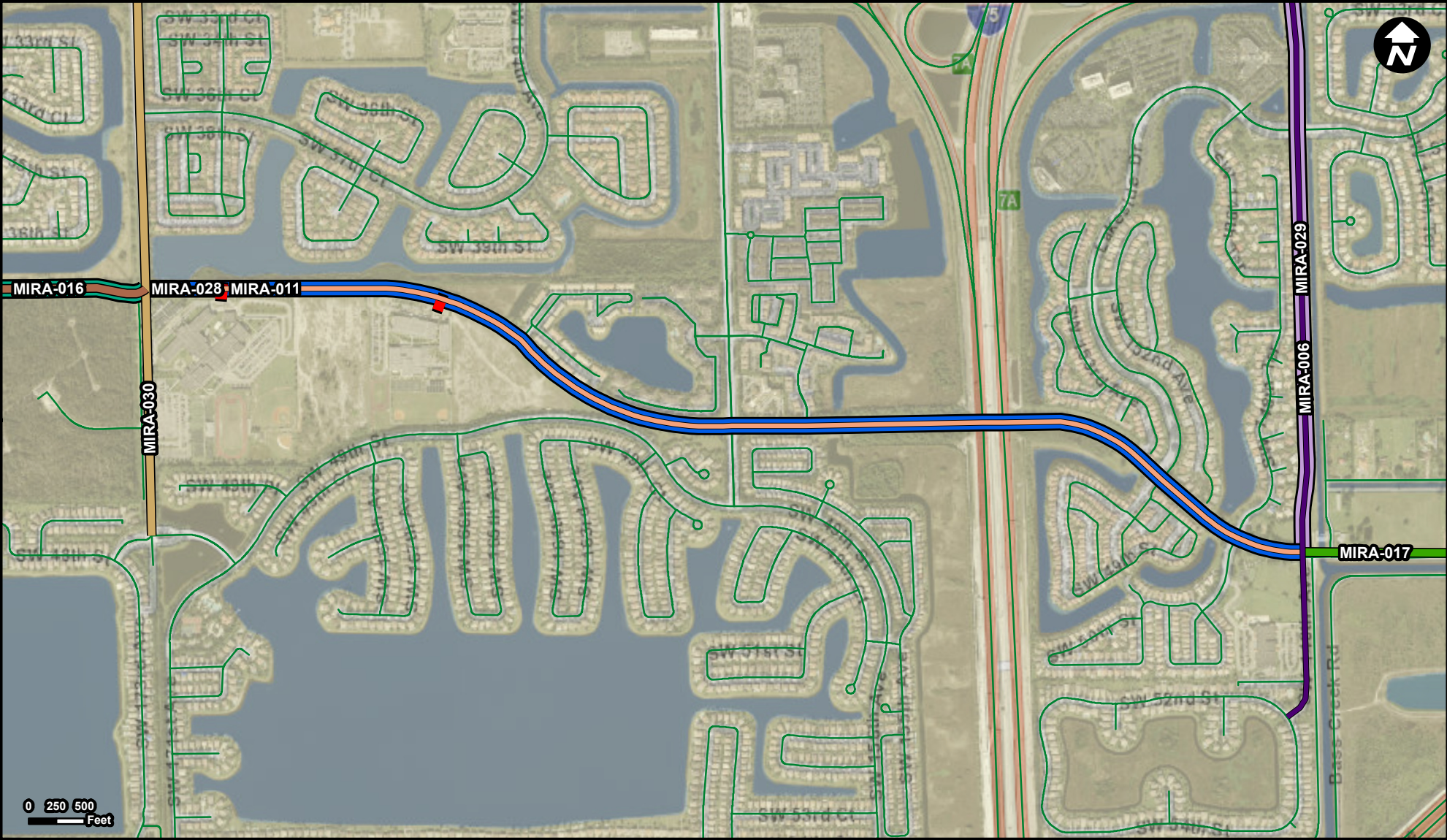
Legend

- MIRA-009
- MIRA-057
- Municipality
- Unincorporated

Suggested Work Mix: Capacity Increase, Widening
Primary Work Mix: Add Turn Lane
Secondary Work Mix:

Project Description & Project Scope
Construct turn lane, relocate existing drainage structures and the existing FDOT guide sign for I-75 southbound
Construct EB turn lane, relocate existing drainage structures and relocate the existing guide sign for SB I-75

FROM: Dykes Road
To: SB I-75 Ramp



Legend

- MIRA-006
- MIRA-011
- MIRA-016
- MIRA-017
- MIRA-020
- MIRA-028
- MIRA-029
- MIRA-030
- MIRA-031
- Municipality
- Unincorporated

Suggested Work Mix: Capacity Increase, Widening
Primary Work Mix: Add Lanes
Secondary Work Mix:

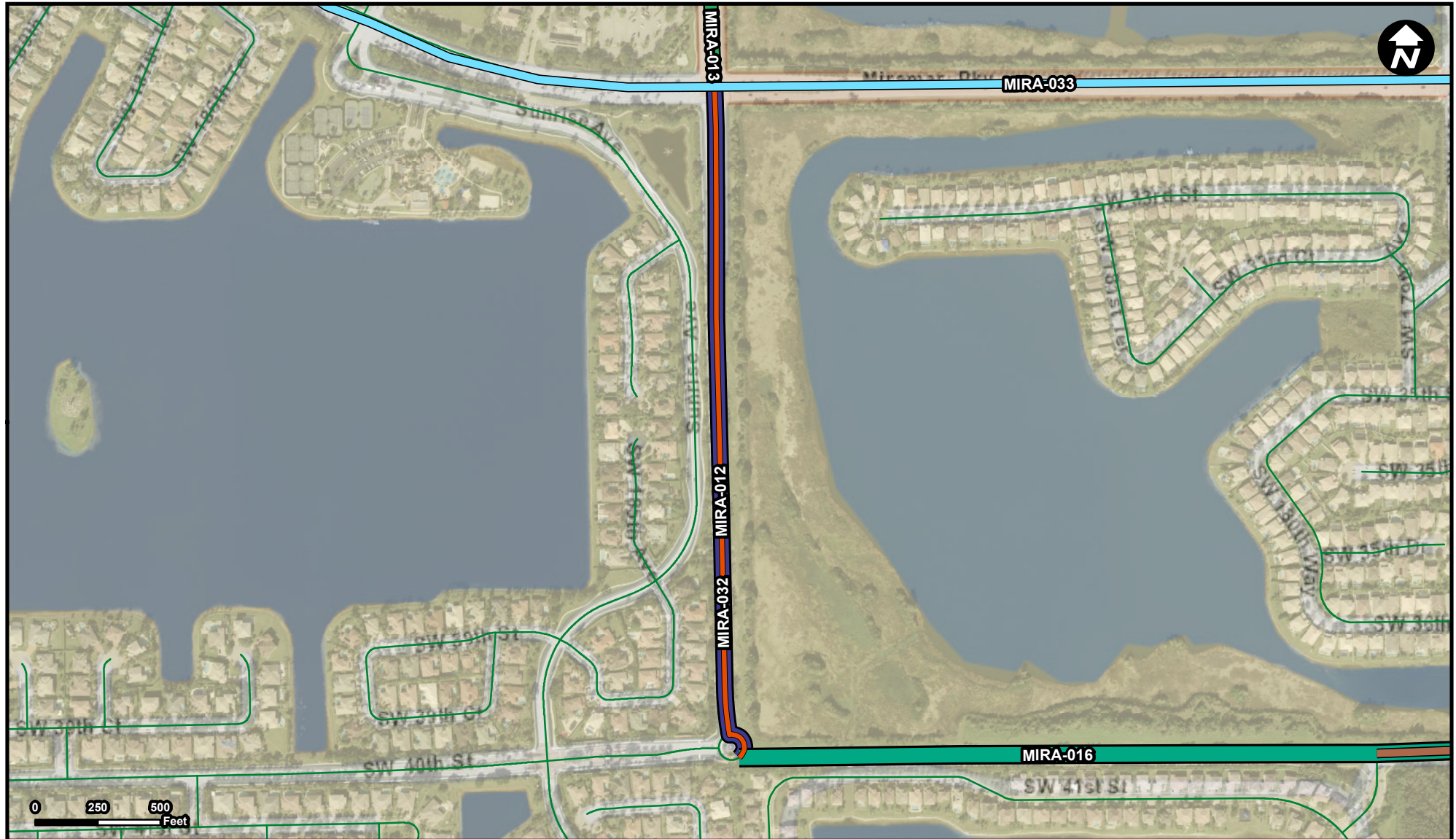
Project Description & Project Scope Expand travel lanes from 2 to 4 lanes

Widening from 2 lanes to 4 lanes divided roadway with median, landscaping, irrigation, lighting, drainage, buffered bike lanes, sidewalks, pavement marking and signage









FROM: SW 148th Av.
To: SW 172nd Av.

MIRA-012

		Project Name
SW 184th Avenue Expansion from Miramar Parkway to Bass Creek road		



Legend

-  MIRA-012
  Unincorporated
-  MIRA-013
-  MIRA-016
-  MIRA-031
-  MIRA-032
-  MIRA-033
-  Municipality

Suggested Work Mix:
Primary Work Mix:
Secondary Work Mix:

Capacity Increase, Widening Add Lanes

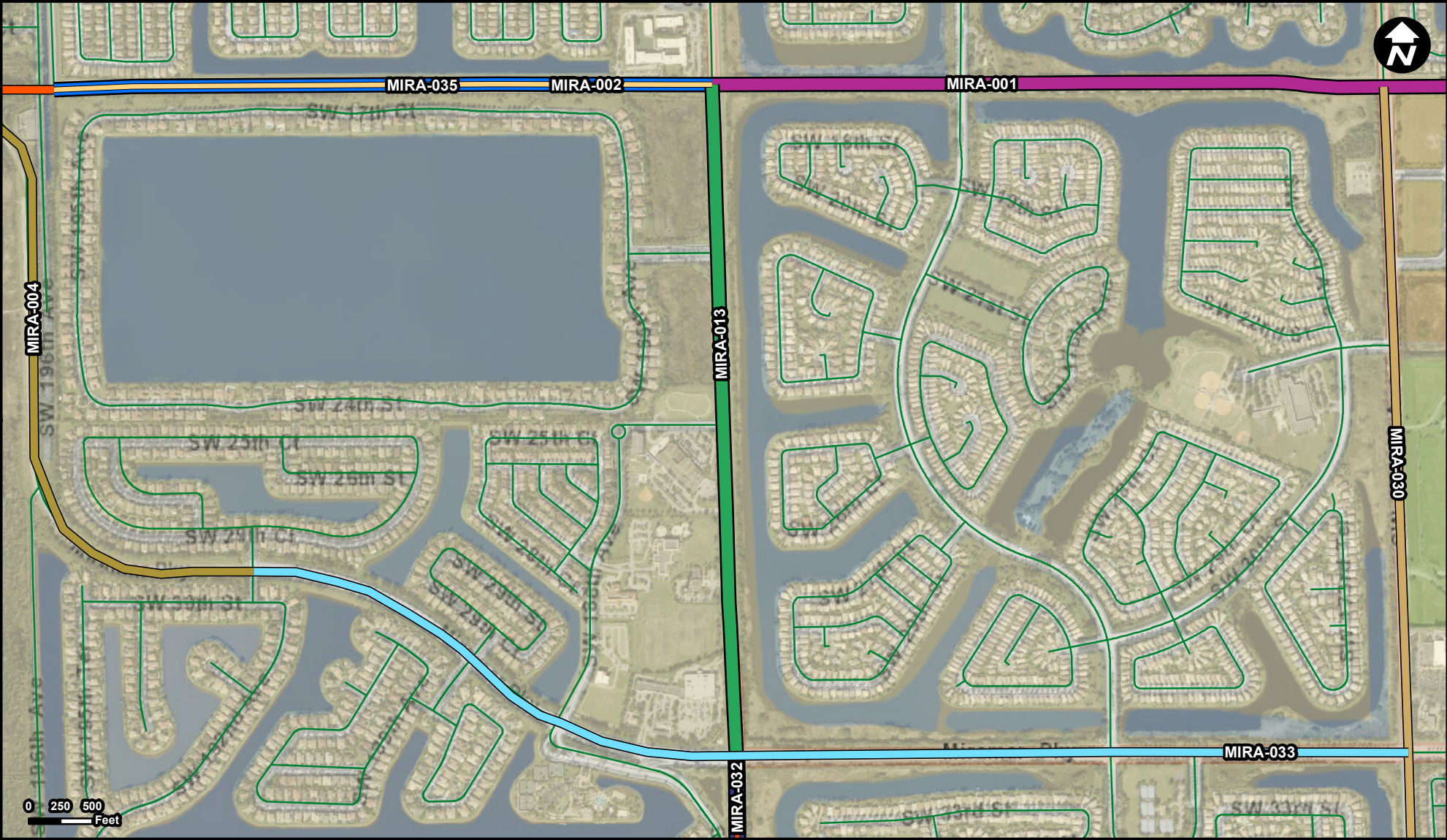
Project Description & Project Scope

Expand travel lanes from 2 to 4 lanes

Widening from 2 lanes to 4 lanes divided roadway with median, landscaping, irrigation, lighting, drainage, buffered bike lanes, sidewalks, pavement marking and signage

FROM: Miramar Parkway
To: Bass Creek Road

Source: Broward Municipal Surtax Projects - BMPO; ESRI Basemap



Legend

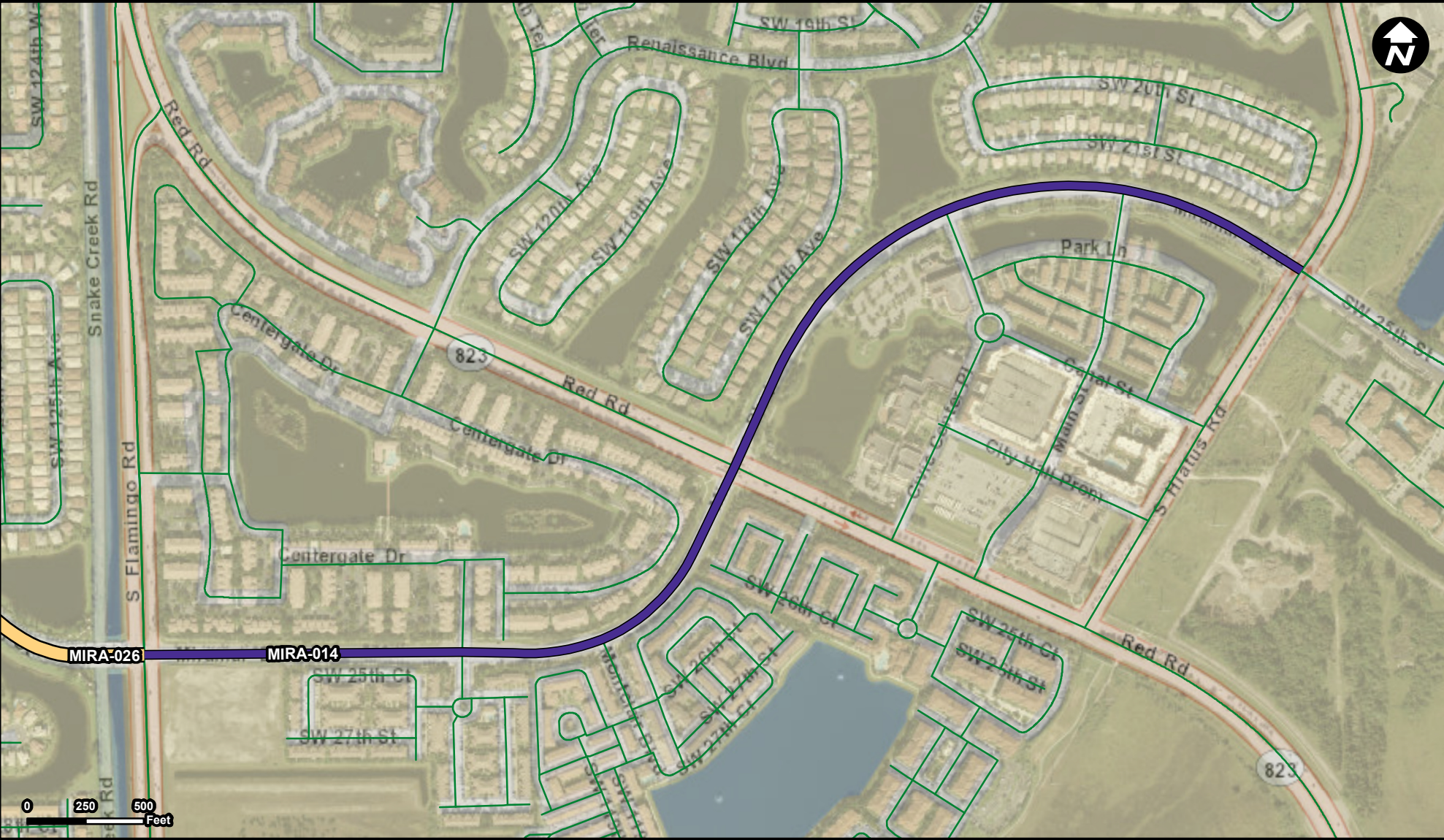
- MIRA-001
- MIRA-002
- MIRA-003
- MIRA-004
- MIRA-012
- MIRA-013
- MIRA-030
- MIRA-032
- MIRA-033
- MIRA-035
- Municipality
- Unincorporated

Suggested Work Mix: Capacity Increase, Widening
Primary Work Mix: Add Lanes
Secondary Work Mix:

Project Description & Project Scope

Expand travel lanes from 2 to 4 lanes
Widening from 2 lanes to 4 lanes divided roadway with median, landscaping, irrigation, lighting, drainage, buffered bike lanes, sidewalks, pavement marking and signage

FROM: Miramar Parkway
To: Pembroke Road



Legend

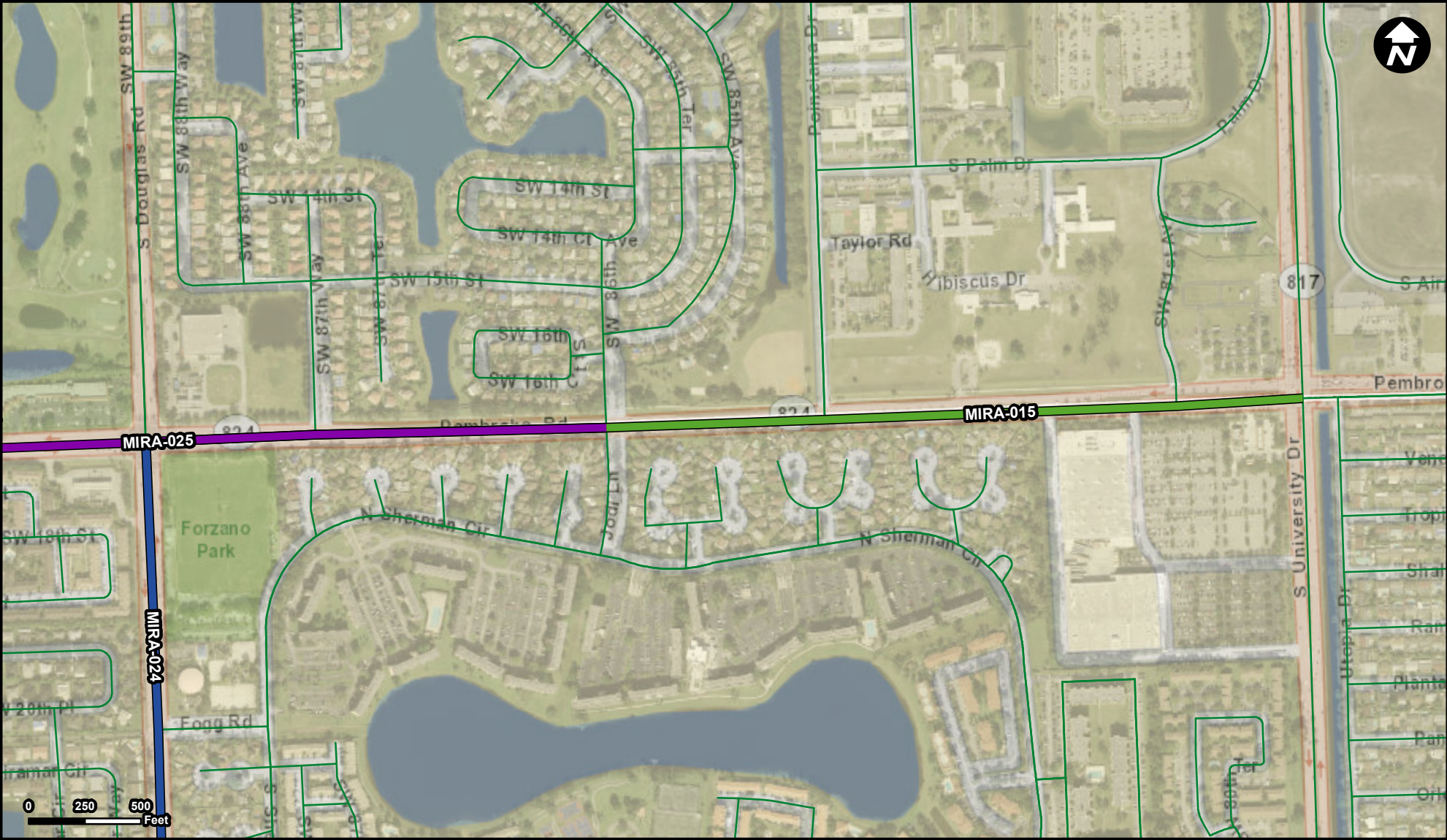
- MIRA-014
- MIRA-026
- Municipality
- Unincorporated

Suggested Work Mix: Capacity Increase, Widening
Primary Work Mix: Add Lanes
Secondary Work Mix:

Project Description & Project Scope Expand travel lanes from 2 to 4 lanes

Widening from 2 lanes to 4 lanes divided roadway with median, landscaping, irrigation, lighting, drainage, buffered bike lanes, sidewalks, pavement marking and signage

FROM: Hiatus Road
To: Flamingo Road



Legend

- MIRA-015
- MIRA-024
- MIRA-025
- Municipality
- Unincorporated

Suggested Work Mix: Capacity Increase, Widening
Primary Work Mix: Add Lanes
Secondary Work Mix:

Project Description & Project Scope

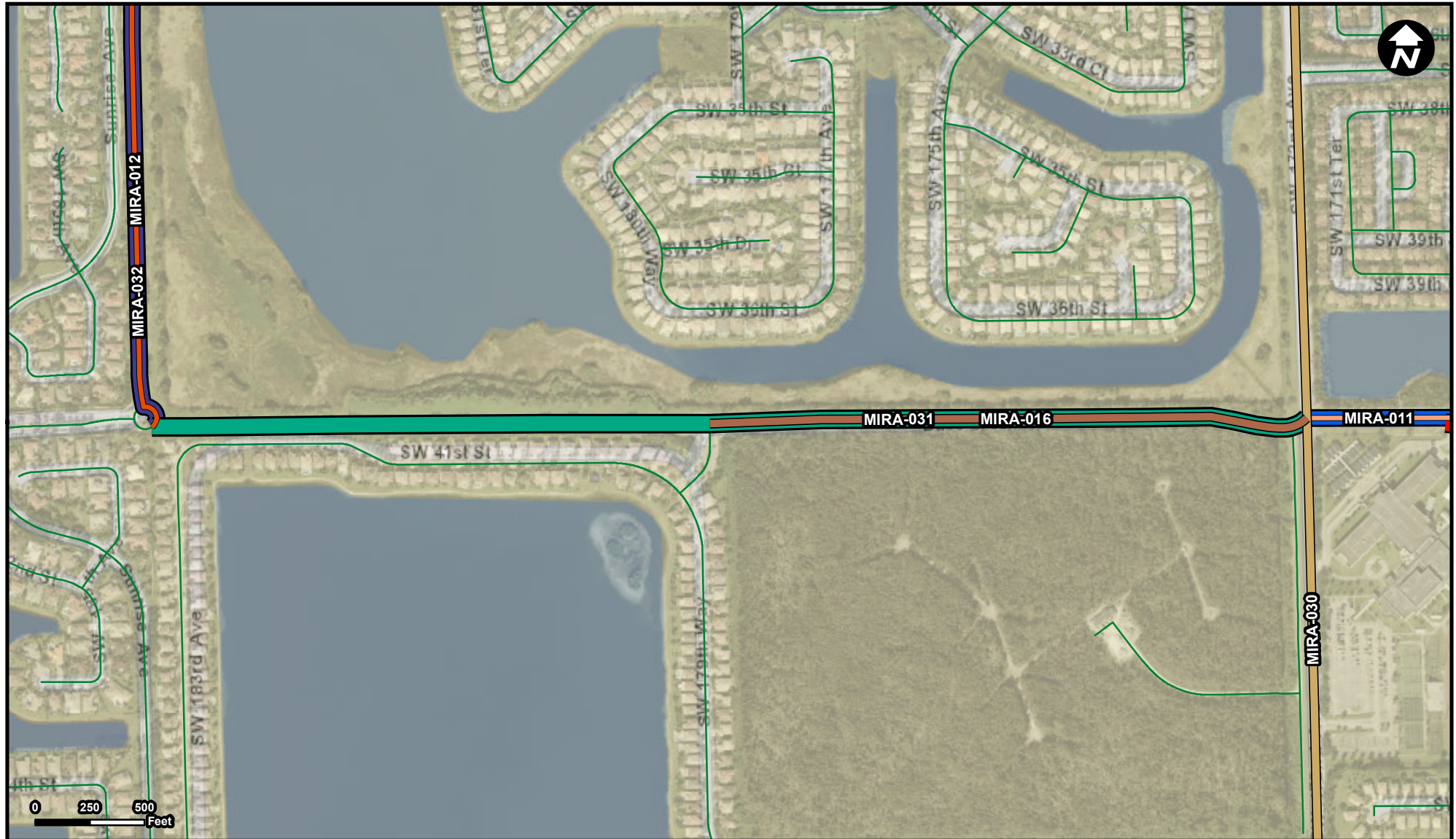
Expand travel lanes from 2 to 4 lanes

Widening from 2 lanes to 4 lanes divided roadway with median, landscaping, irrigation, lighting, drainage, buffered bike lanes, sidewalks, pavement marking and signage

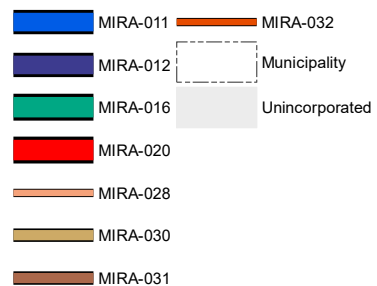
FROM: Douglas Road
To: University Drive

MIRA-016

Project Name
Bass Creek Road Expansion from SW 172nd Avenue to SW 184th Avenue



Legend



Suggested Work Mix: Capacity Increase, Widening
Primary Work Mix: New Road Construction
Secondary Work Mix:

Project Description & Project Scope

Construct new 4-Lane roadway

Construct new 2 lane road with lighting, drainage, buffered bike lanes, sidewalks, pavement marking and signage

FROM: SW 172nd Avenue
To: SW 184th Avenue

Source: Broward Municipal Surtax Projects - BMPO; ESRI Basemap



Legend

- MIRA-006
- MIRA-011
- MIRA-017
- MIRA-028
- MIRA-029
- Municipality
- Unincorporated

Suggested Work Mix:

Capacity Increase, Widening

Primary Work Mix:

New Road Construction

Secondary Work Mix:

Project Description & Project Scope

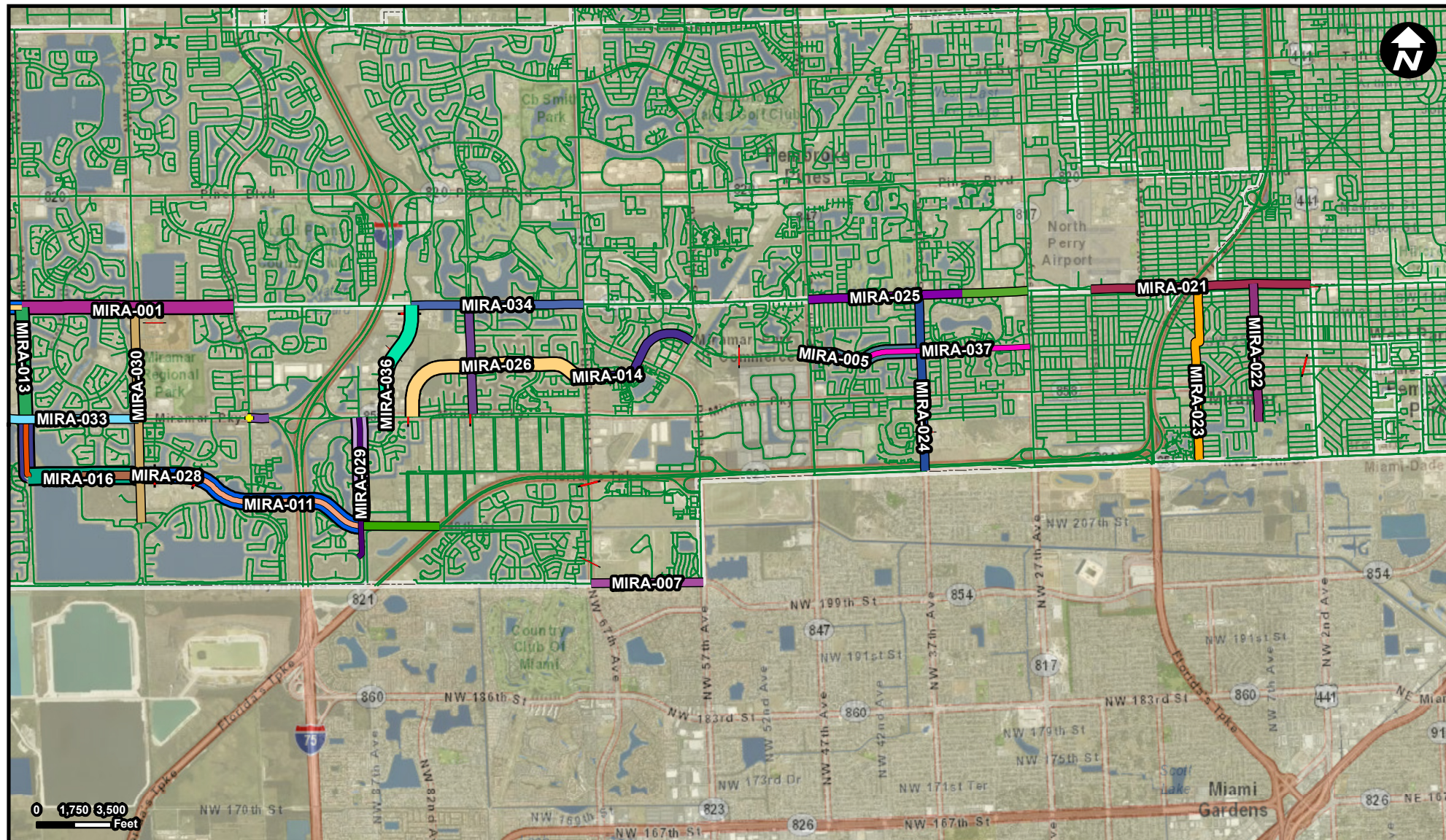
Construct new 2-Lane roadway

Construct new 2 lane local road

FROM: SW 148th Avenue
To: Florida Turnpike

MIRA-020

Project Name
Bus shelter improvement



Legend

MIRA-001	MIRA-012	MIRA-021	MIRA-028	MIRA-035
MIRA-002	MIRA-013	MIRA-022	MIRA-029	MIRA-036
MIRA-005	MIRA-014	MIRA-023	MIRA-030	MIRA-037
MIRA-006	MIRA-015	MIRA-024	MIRA-031	MIRA-057
MIRA-007	MIRA-016	MIRA-025	MIRA-032	Municipality
MIRA-009	MIRA-017	MIRA-026	MIRA-033	Unincorporated
MIRA-011	MIRA-020	MIRA-027	MIRA-034	

Suggested Work Mix:

Primary Work Mix:
Secondary Work Mix:

Transit Routing

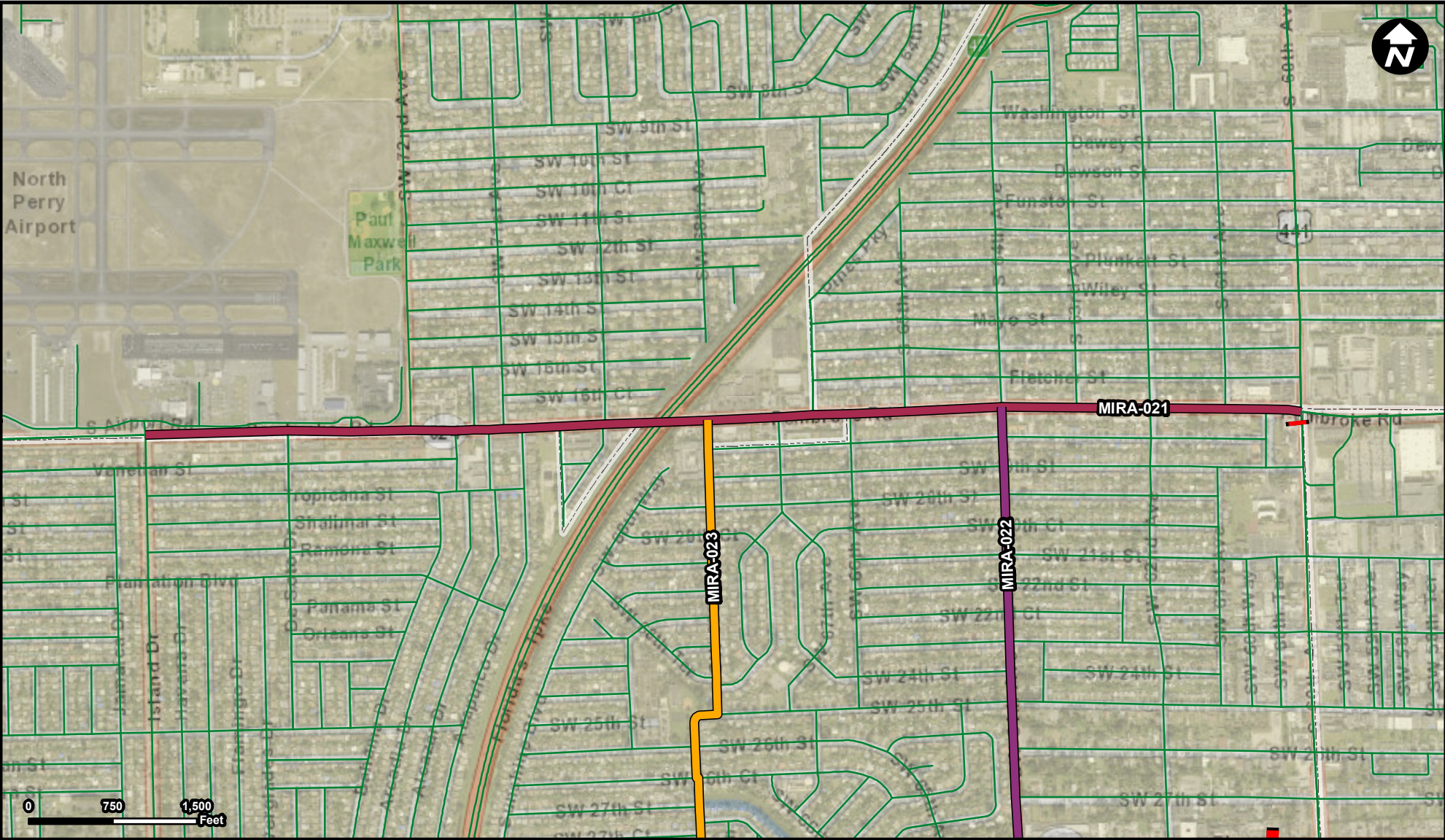
Transit Improvement

Project Description & Project Scope

Improve bus shelters

New bus shelters throughout City bus stops

FROM:
To:



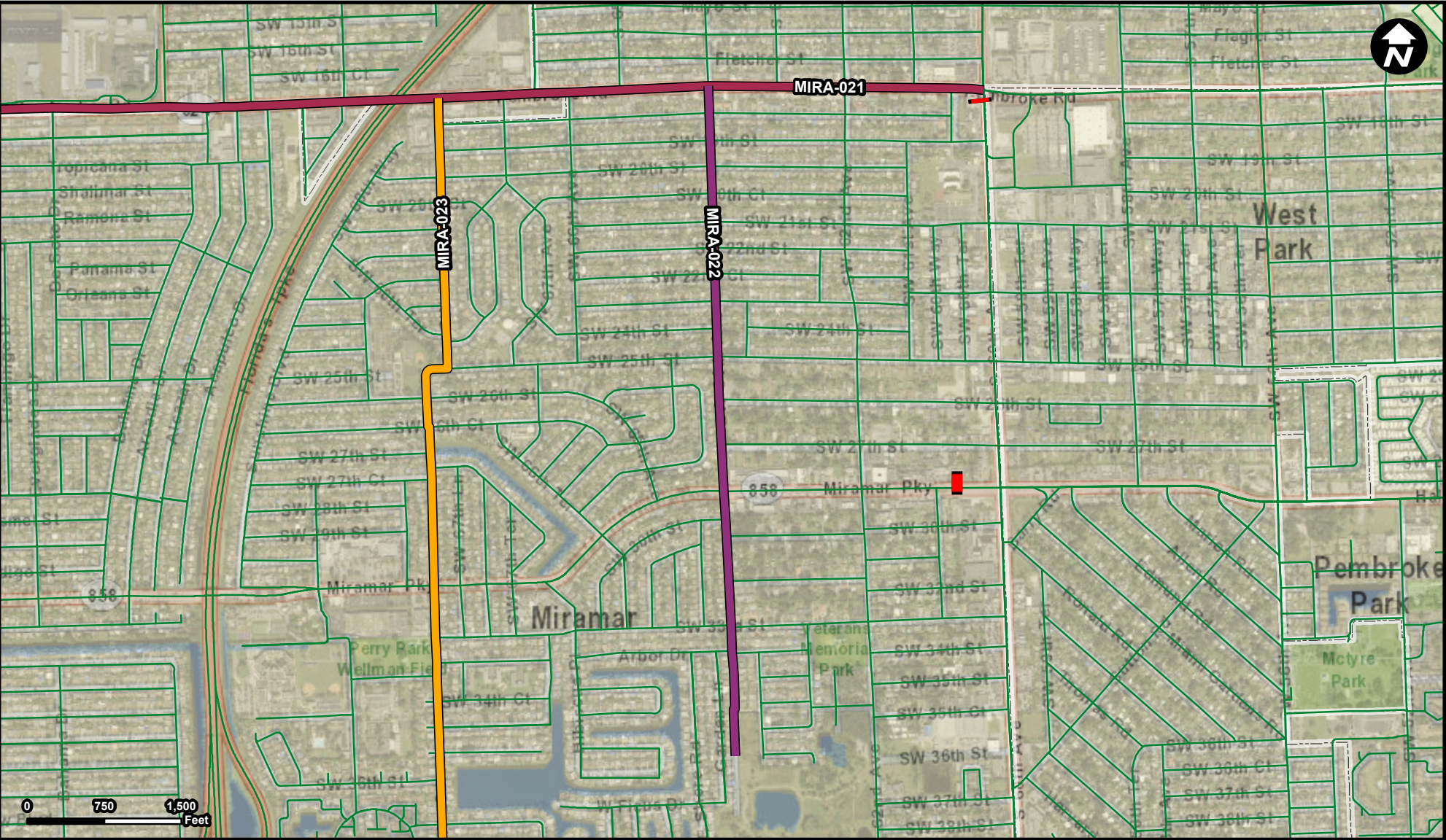
Legend

- MIRA-020
- MIRA-021
- MIRA-022
- MIRA-023
- Municipality
- Unincorporated

Suggested Work Mix: Bicycle Pedestrian Infrastructure
Primary Work Mix: Bike Lane Sidewalk
Secondary Work Mix:

Project Description & Project Scope
SR 7 - Island Drive
Construct buffered bike lane

FROM: Island Drive
To: State Road 7



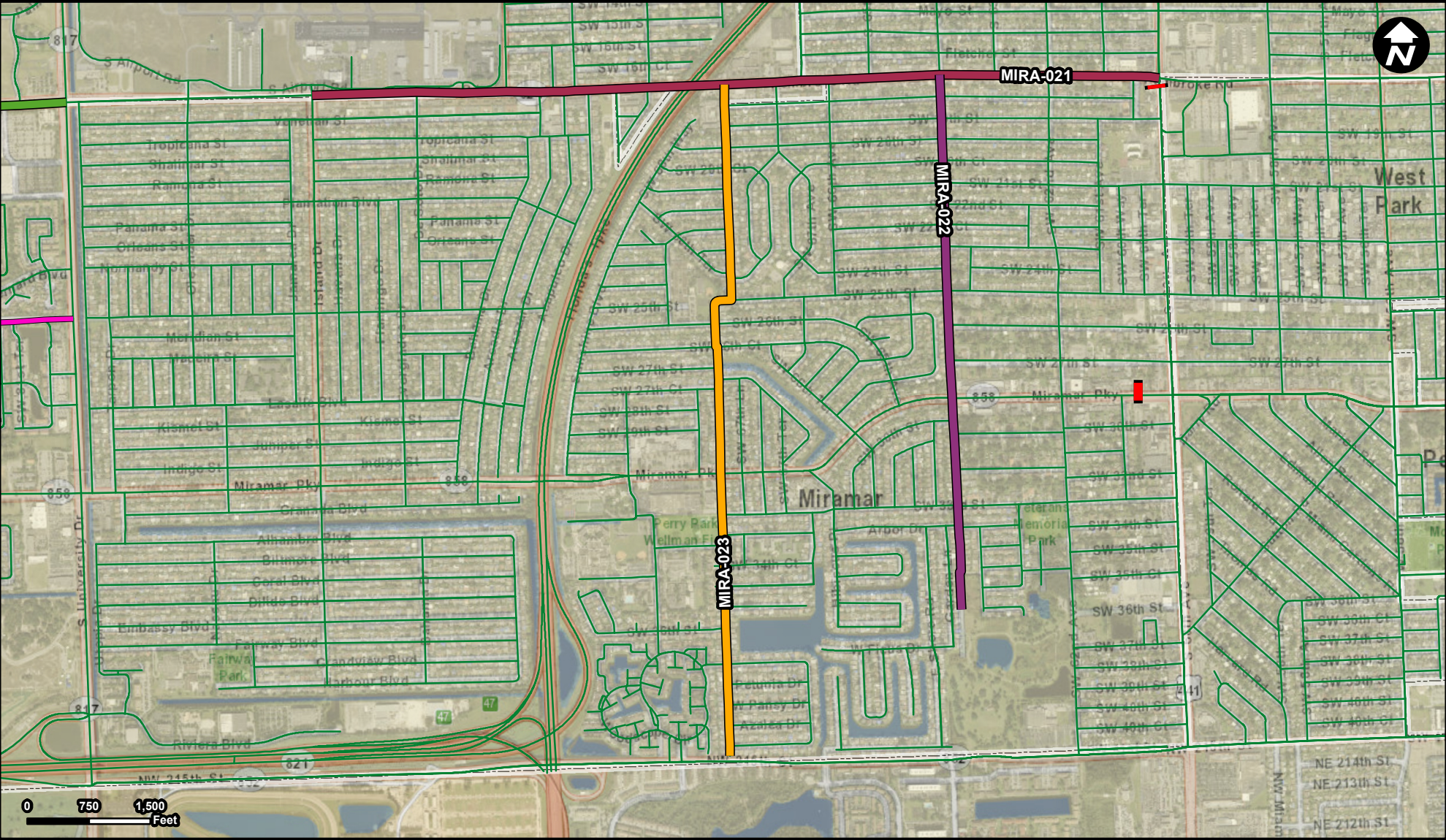
Legend

- MIRA-020
- MIRA-021
- MIRA-022
- MIRA-023
- Municipality
- Unincorporated

Suggested Work Mix: Bicycle Pedestrian Infrastructure
Primary Work Mix: Bike Lane Sidewalk
Secondary Work Mix:

Project Description & Project Scope Pembroke Road - SW 35 Place
Construct bike lane

FROM: Pembroke Road
To: SW 35th Place



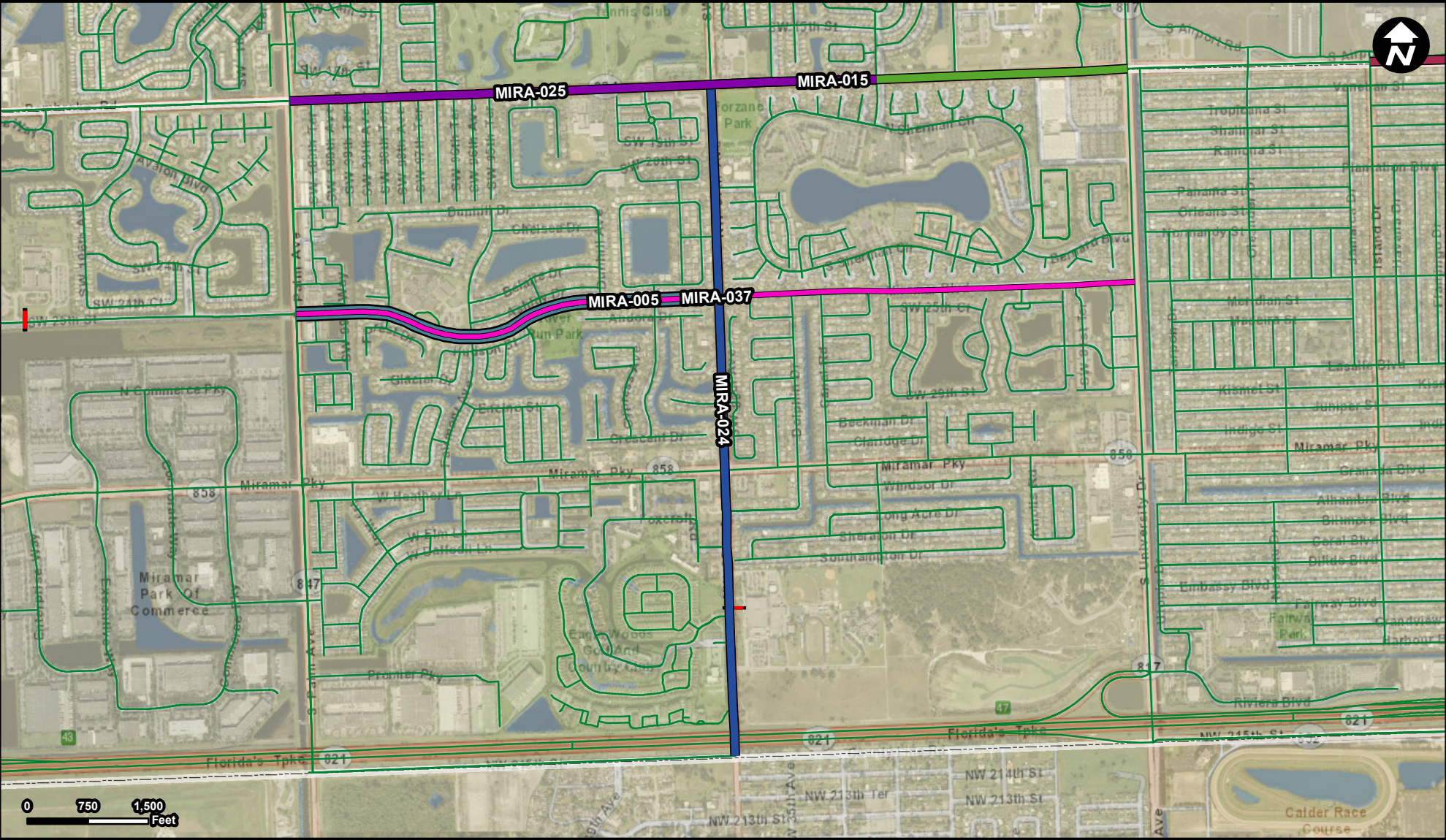
Legend

- MIRA-015
- MIRA-020
- MIRA-021
- MIRA-022
- MIRA-023
- MIRA-037
- Municipality
- Unincorporated

Suggested Work Mix: Bicycle Pedestrian Infrastructure
Primary Work Mix: Bike Lane Sidewalk
Secondary Work Mix:

Project Description & Project Scope
Pembroke Road - County Line Rd
Construct bike lane

FROM: Pembroke Road
To: County Line Road



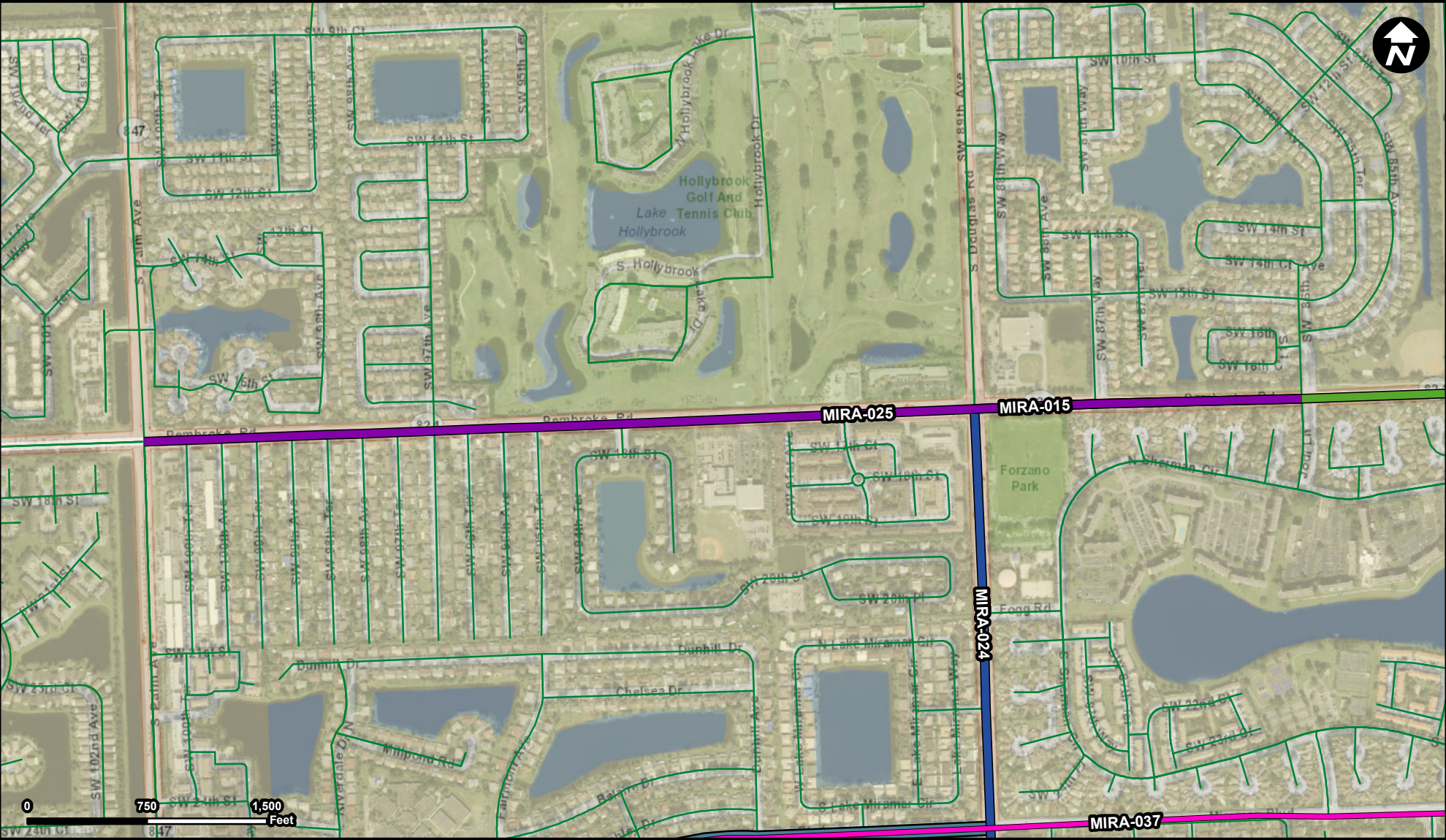
Legend

- MIRA-005 Municipality
- MIRA-015 Unincorporated
- MIRA-020
- MIRA-021
- MIRA-024
- MIRA-025
- MIRA-037

Suggested Work Mix: Bicycle Pedestrian Infrastructure
Primary Work Mix: Bike Lane Sidewalk
Secondary Work Mix:

Project Description & Project Scope
Pembroke Road - County Line Rd
Buffered bike lanes

FROM: Pembroke road
To: Countyline road



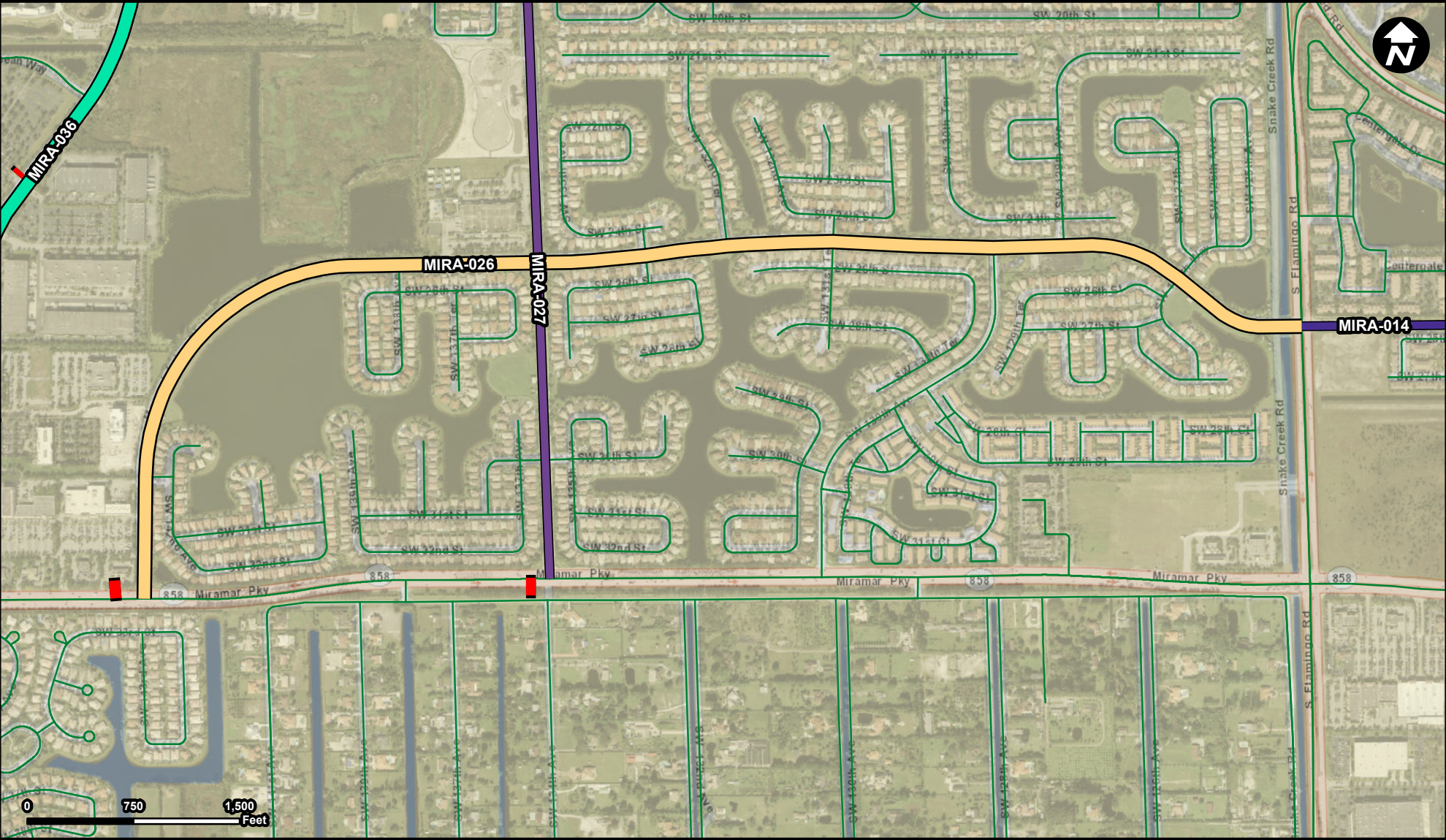
Legend

- MIRA-005
- MIRA-015
- MIRA-024
- MIRA-025
- MIRA-037
- Municipality
- Unincorporated

Suggested Work Mix: Bicycle Pedestrian Infrastructure
Primary Work Mix: Bike Lane Sidewalk
Secondary Work Mix:

Project Description & Project Scope
Jodi Lane - Palm Avenue
Construct buffered bike lane

FROM: Palm Avenue
To: Jodi Lane



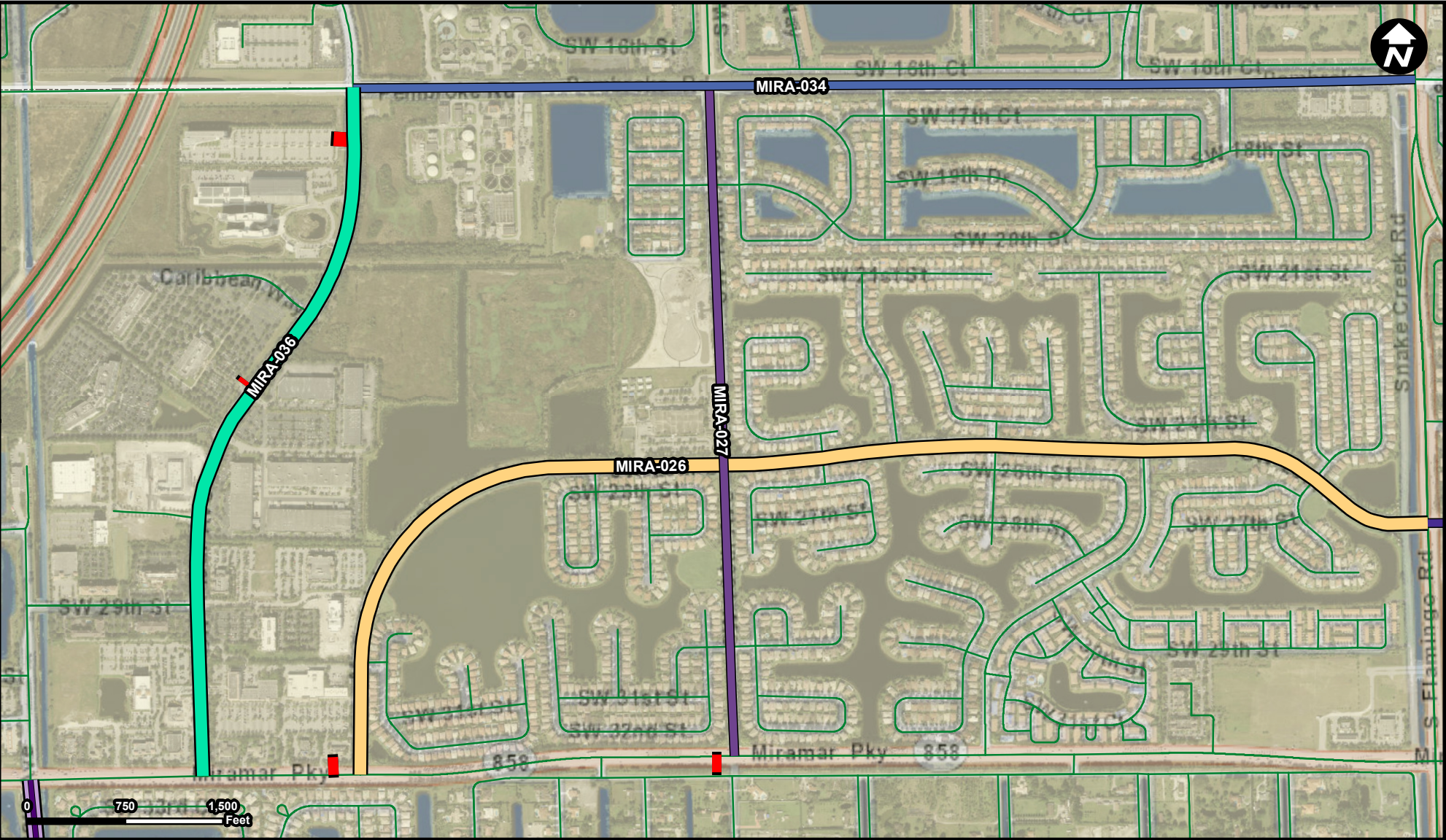
Legend

- MIRA-014
- MIRA-020
- MIRA-026
- MIRA-027
- MIRA-036
- Municipality
- Unincorporated

Suggested Work Mix: Bicycle Pedestrian Infrastructure
Primary Work Mix: Bike Lane Sidewalk
Secondary Work Mix:

Project Description & Project Scope Flamingo Road - Miramar Parkway
Construct buffered bike lane

FROM: Miramar Parkway
To: Flamingo Road



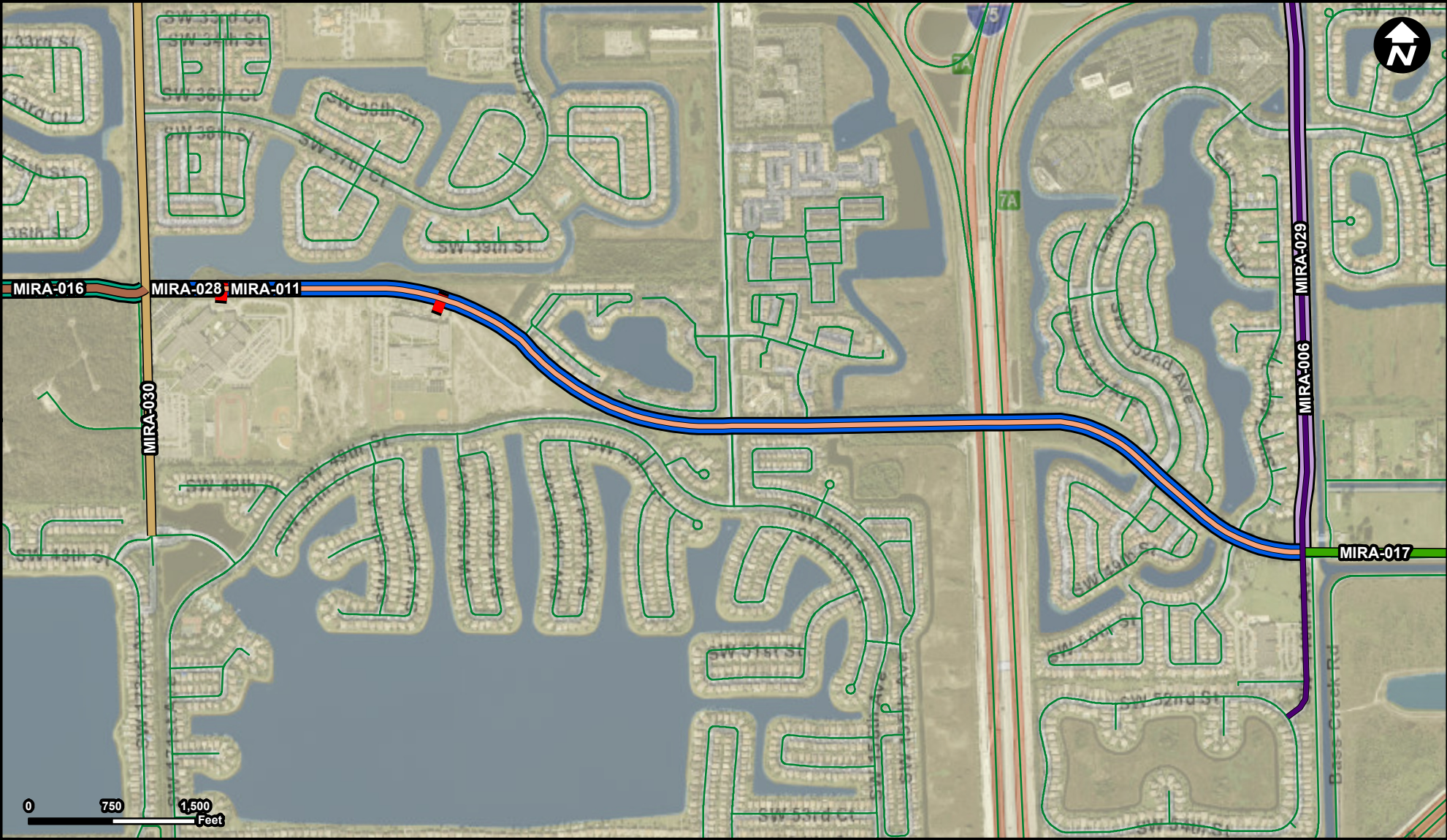
Legend

- MIRA-006
- MIRA-014
- MIRA-020
- MIRA-026
- MIRA-027
- MIRA-029
- MIRA-034
- MIRA-036
- Municipality
- Unincorporated

Suggested Work Mix: Bicycle Pedestrian Infrastructure
Primary Work Mix: Bike Lane Sidewalk
Secondary Work Mix:

Project Description & Project Scope
Pembroke Road-Miramar Parkway
Construct buffered bike lane

FROM: Pembroke Road
To: Miramar Parkway



Legend

- MIRA-006
- MIRA-011
- MIRA-016
- MIRA-017
- MIRA-020
- MIRA-028
- MIRA-029
- MIRA-030
- MIRA-031
- Municipality
- Unincorporated

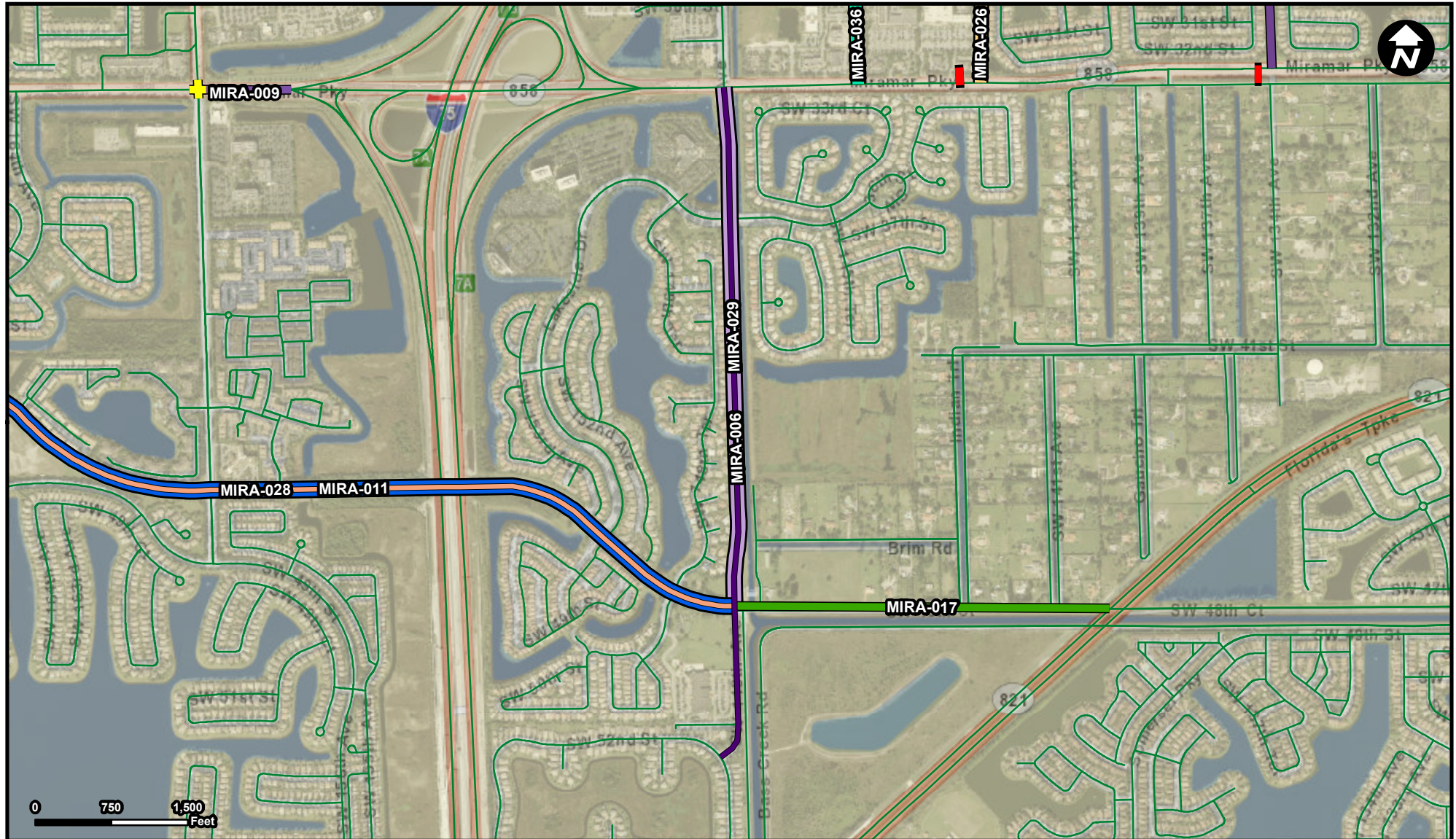
Suggested Work Mix: Bicycle Pedestrian Infrastructure
Primary Work Mix: Bike Lane Sidewalk
Secondary Work Mix:

Project Description & Project Scope SW 148 Ave - SW 172 Ave
Construct buffered bike lane

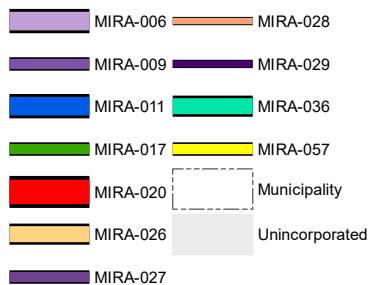
FROM: SW 148th Avenue
To: SW 172nd Avenue

MIRA-029

Project Name
SW 148 Avenue bike lane



Legend



Suggested Work Mix: Bicycle Pedestrian Infrastructure
Primary Work Mix: Bike Lane Sidewalk
Secondary Work Mix:

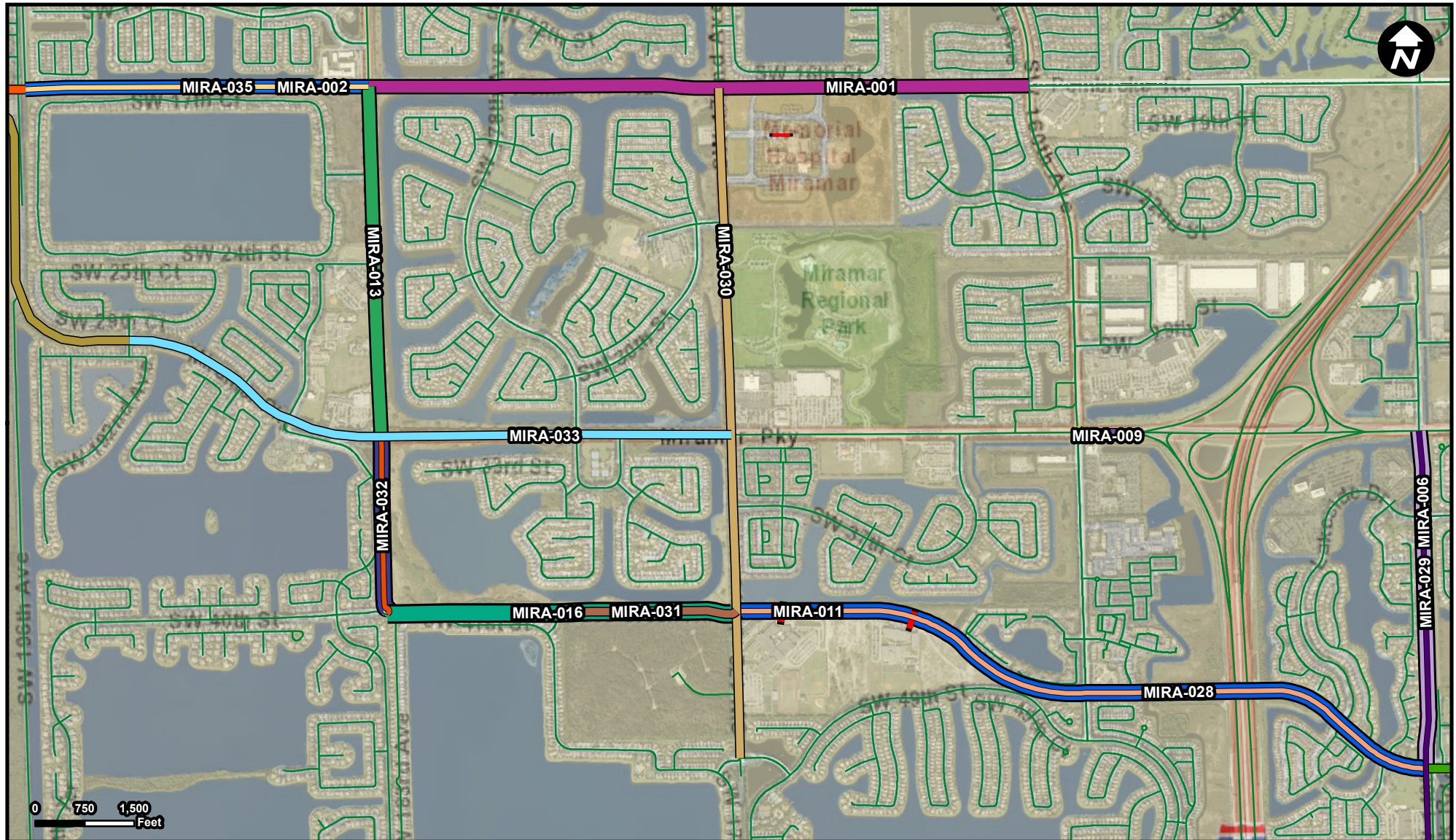
Project Description & Project Scope	Miramar Parkway - SW 53 Street Construct bike lanes
--	--

FROM: Miramar Parkway
To: SW 53 st


Source: Broward Municipal Surtax Projects - BMPO; ESRI Basemap

MIRA-030

Project Name
SW 172 Avenue bike lane



Legend

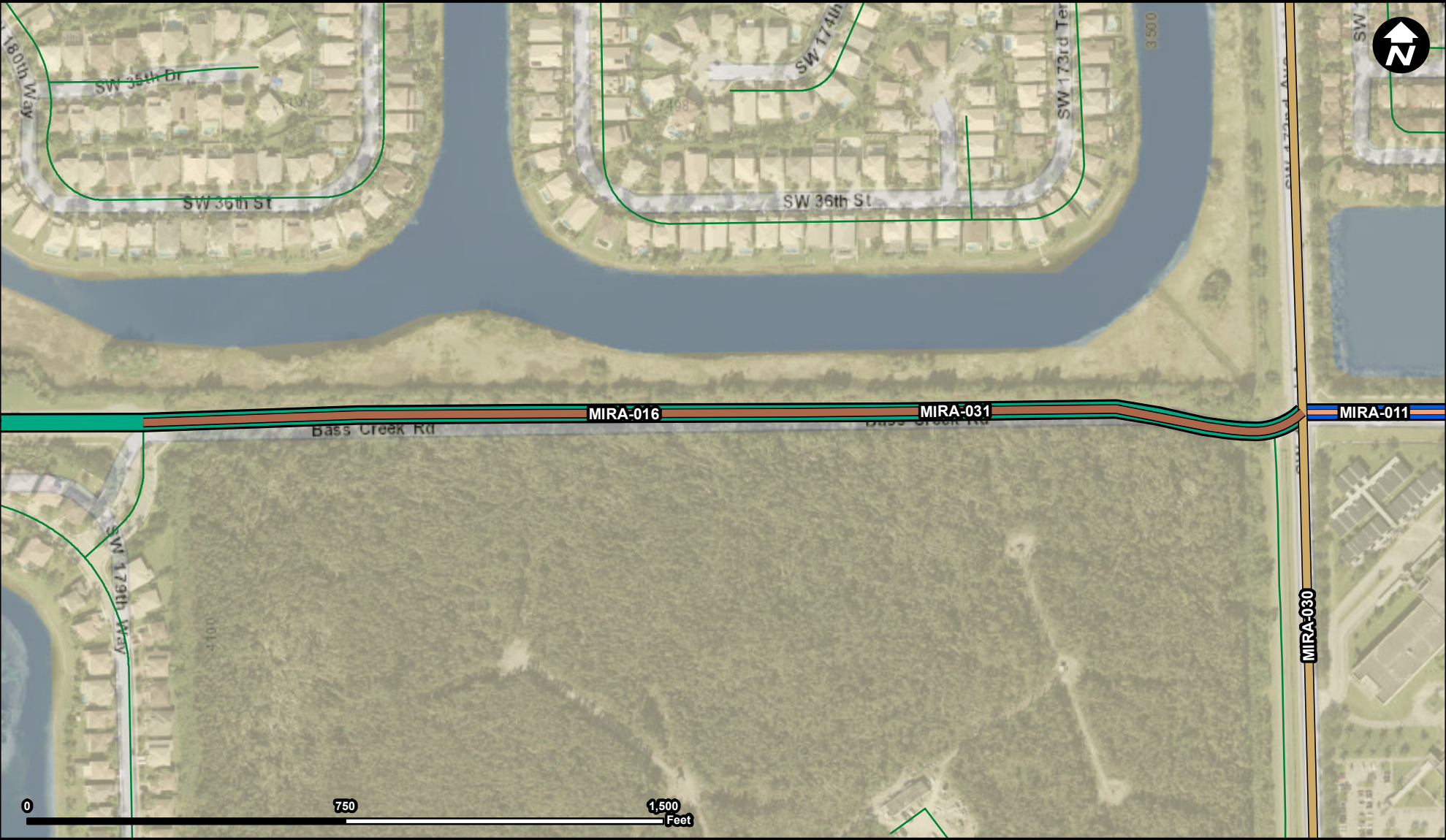


Suggested Work Mix: Bicycle Pedestrian Infrastructure
Primary Work Mix: Bike Lane Sidewalk
Secondary Work Mix:

Project Description & Project Scope	Pembroke Road - SW 50 Place Construct buffered bike lane
--	---

FROM: Pembroke Road
To: SW 50 Place

Source: Broward Municipal Surtax Projects - BMPO; ESRI Basemap



Legend

- MIRA-011
- MIRA-016
- MIRA-028
- MIRA-030
- MIRA-031
- Municipality
- Unincorporated

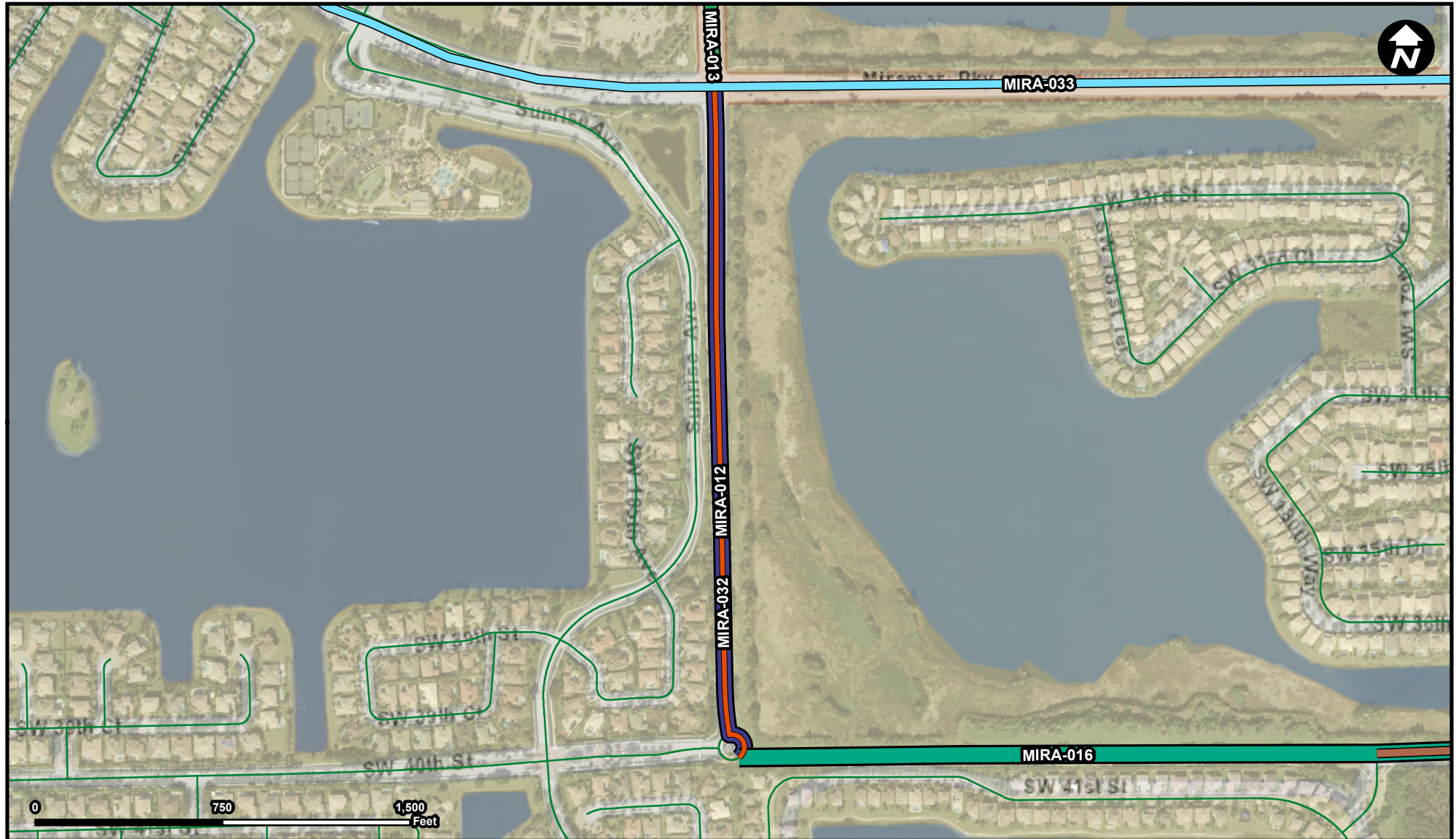
Suggested Work Mix: Bicycle Pedestrian Infrastructure
Primary Work Mix: Bike Lane Sidewalk
Secondary Work Mix:

Project Description & Project Scope SW 172 Avenue - SW 179 Way
Construct buffered bike lane









FROM: SW 172nd Avenue
To: SW 179 Way

MIRA-032

Project Name
SW 184th Avenue bike lane



Legend

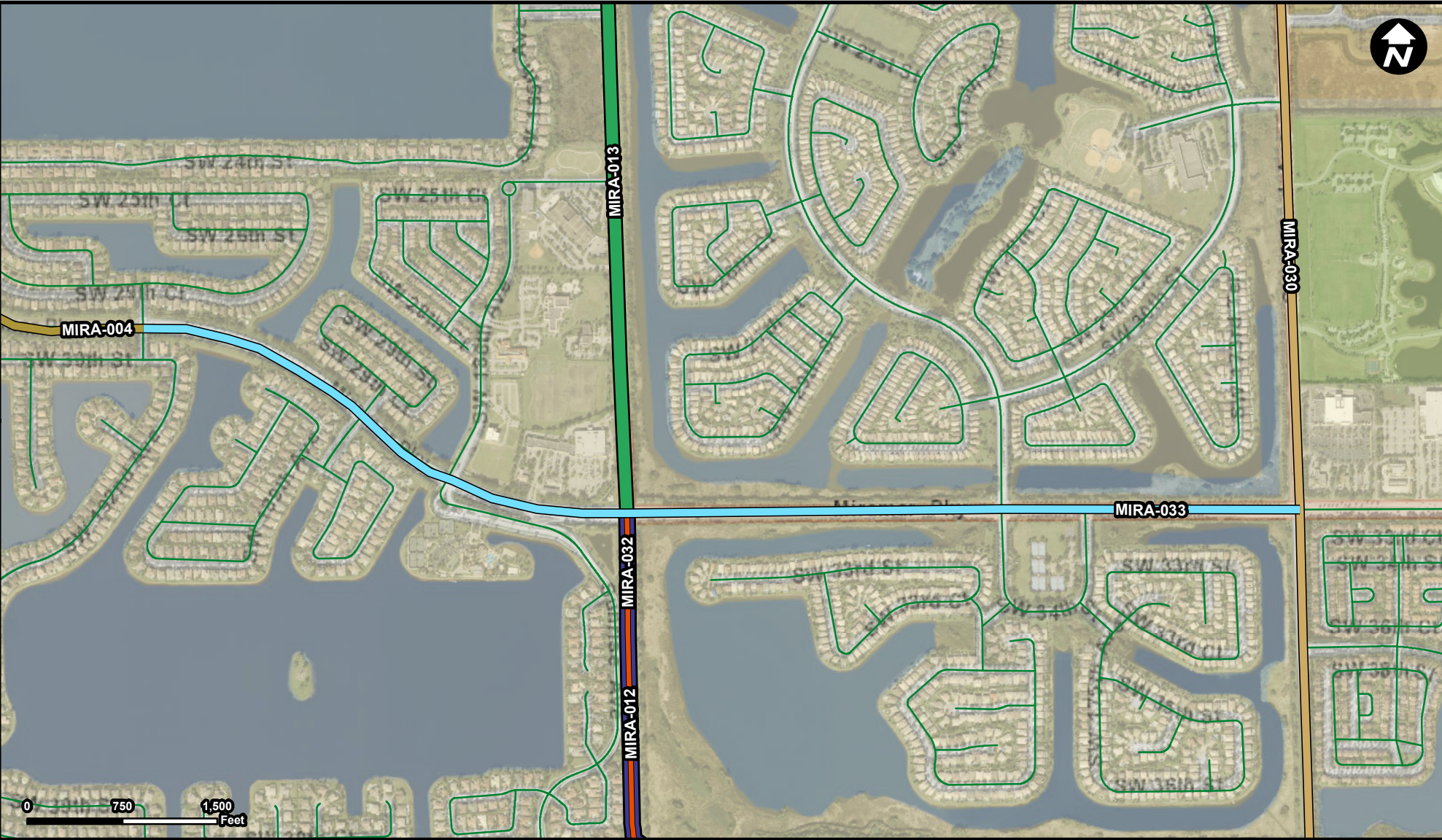
-  MIRA-012
  Unincorporated
-  MIRA-013
-  MIRA-016
-  MIRA-031
-  MIRA-032
-  MIRA-033
-  Municipality

Suggested Work Mix: Bicycle Pedestrian Infrastructure
Primary Work Mix: Bike Lane Sidewalk
Secondary Work Mix:

Project Description & Project Scope	Miramar Parkway - Bass Creek Road Construct buffered bike lane
--	---

FROM: Miramar Parkway
To: Bass Creek Road

Source: Broward Municipal Surtax Projects - BMPO; ESRI Basemap



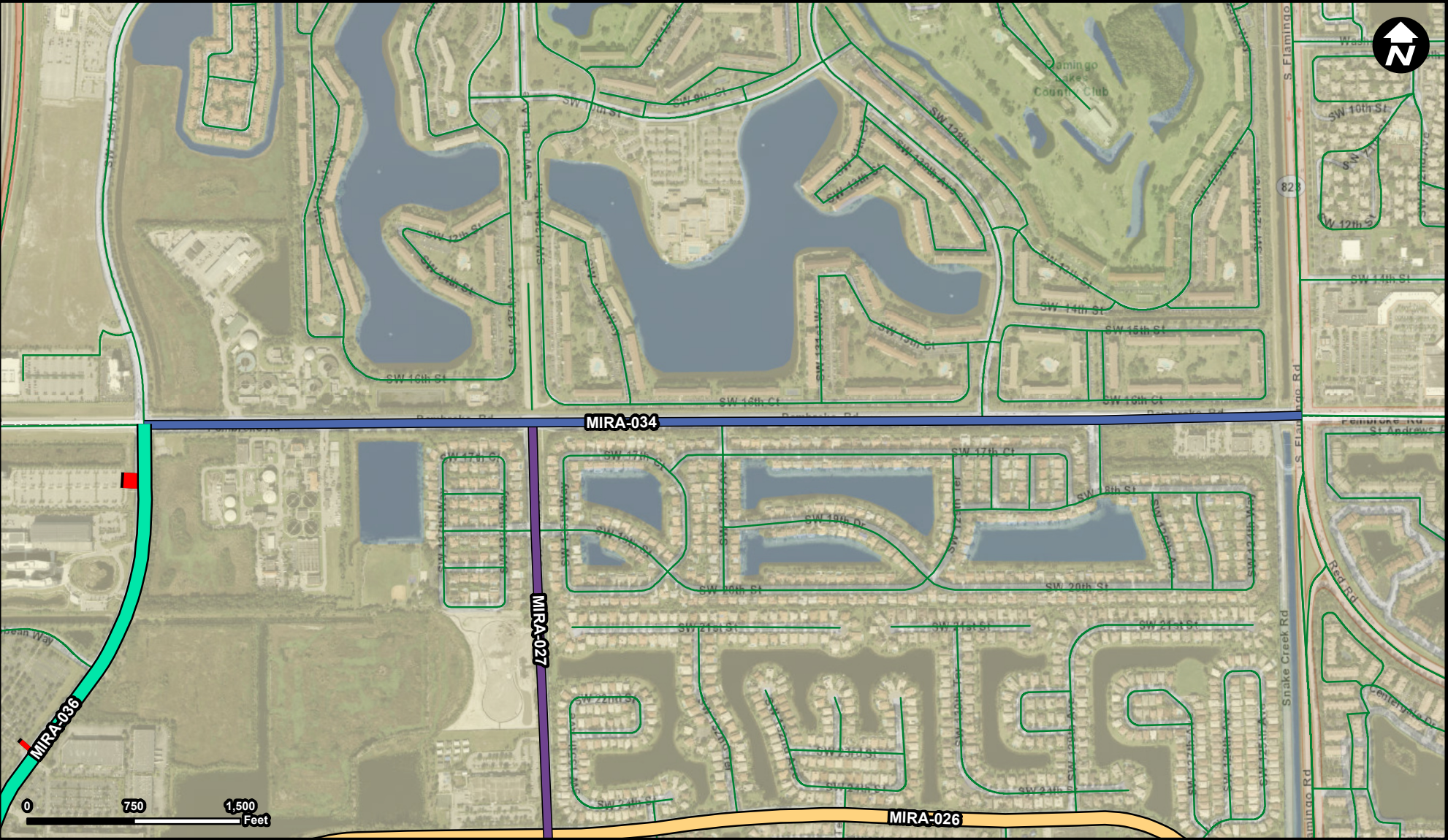
Legend

- MIRA-004
- MIRA-012
- MIRA-013
- MIRA-030
- MIRA-032
- MIRA-033
- Municipality
- Unincorporated

Suggested Work Mix: Bicycle Pedestrian Infrastructure
Primary Work Mix: Bike Lane Sidewalk
Secondary Work Mix:

Project Description & Project Scope SW 172 Avenue - SW 192 Terrace
Construct buffered bike lane

FROM: SW 172nd Avenue
To: SW 192 Terrace



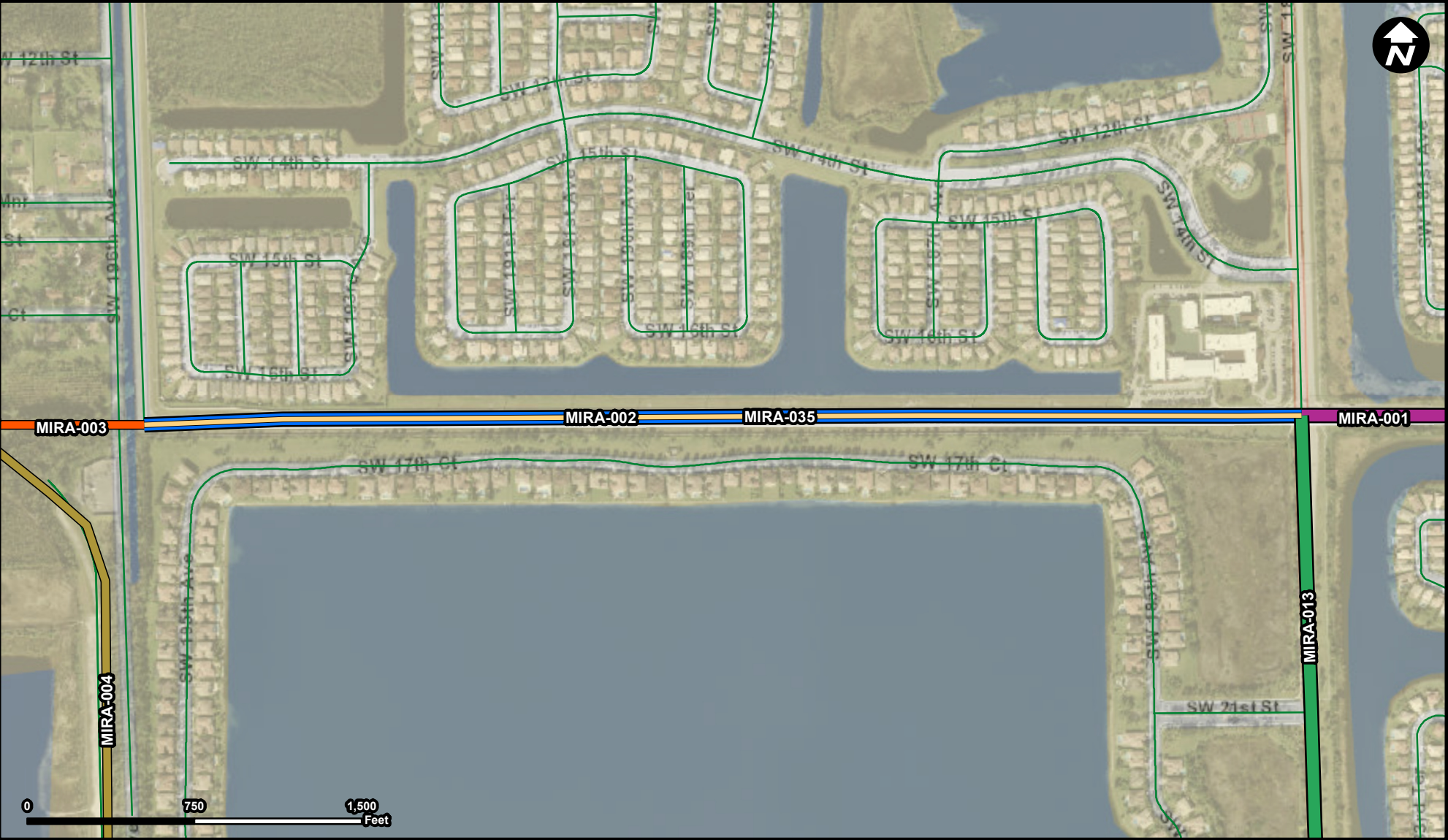
Legend

- MIRA-020
- MIRA-026
- MIRA-027
- MIRA-034
- MIRA-036
- Municipality
- Unincorporated

Suggested Work Mix: Bicycle Pedestrian Infrastructure
Primary Work Mix: Bike Lane Sidewalk
Secondary Work Mix:

Project Description & Project Scope Flamingo Road - SW 145 Avenue
Construct buffered bike lane

FROM: Flamingo Road
To: SW 145th Avenue



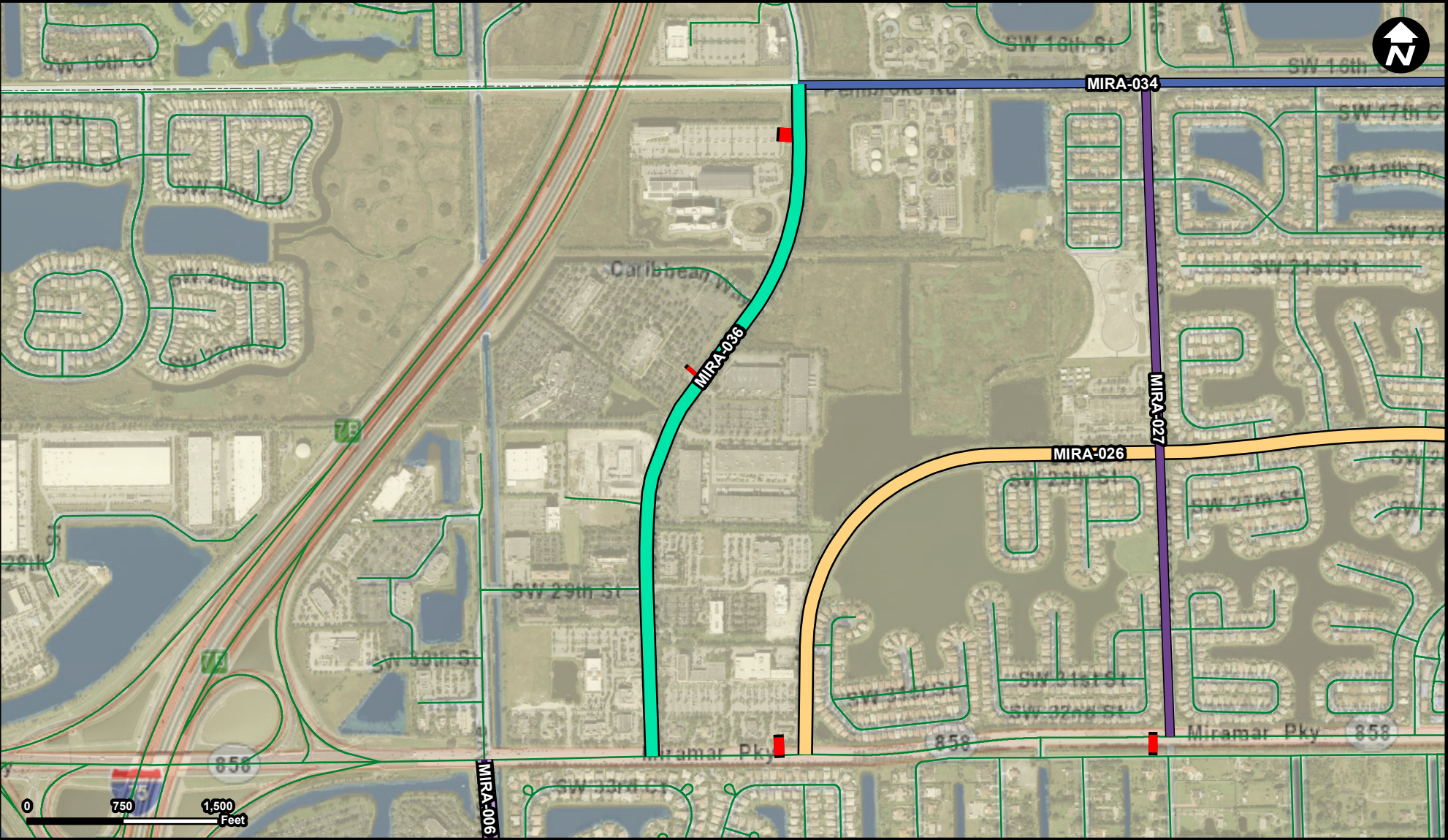
Legend

- MIRA-001
- MIRA-002
- MIRA-003
- MIRA-004
- MIRA-013
- MIRA-035
- Municipality
- Unincorporated

Suggested Work Mix: Bicycle Pedestrian Infrastructure
Primary Work Mix: Bike Lane Sidewalk
Secondary Work Mix:

Project Description & Project Scope SW 184 Avenue - SW 196 Avenue
Construct buffered bike lane

FROM: SW 184th Avenue
To: SW 196th Avenue



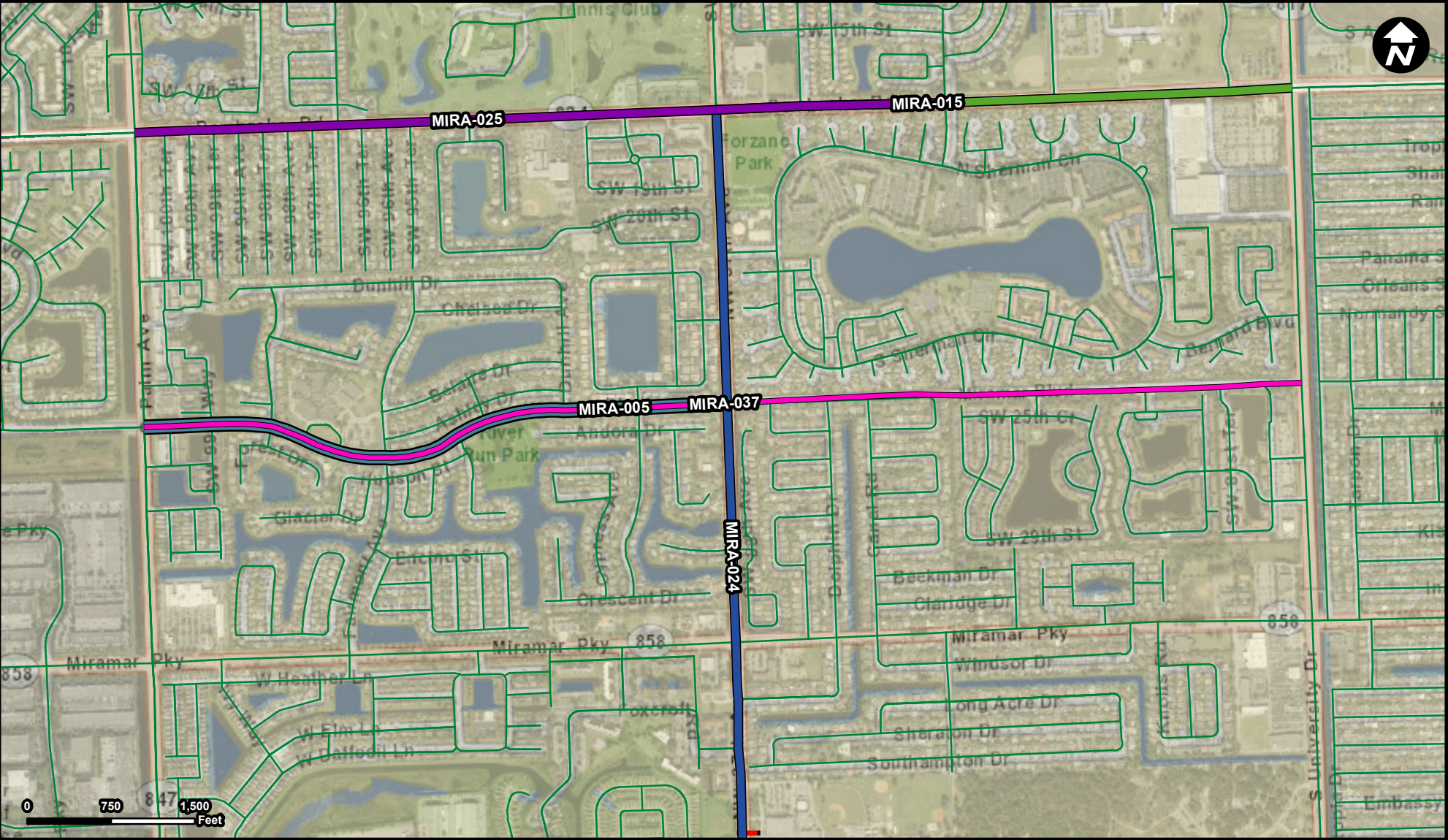
Legend

- MIRA-006 Municipality
- MIRA-020 Unincorporated
- MIRA-026
- MIRA-027
- MIRA-029
- MIRA-034
- MIRA-036

Suggested Work Mix: Bicycle Pedestrian Infrastructure
Primary Work Mix: Bike Lane Sidewalk
Secondary Work Mix:

Project Description & Project Scope
Miramar Parkway - Pembroke Road
Construct buffered bike lane

FROM: Miramar Parkway
To: Pembroke Road



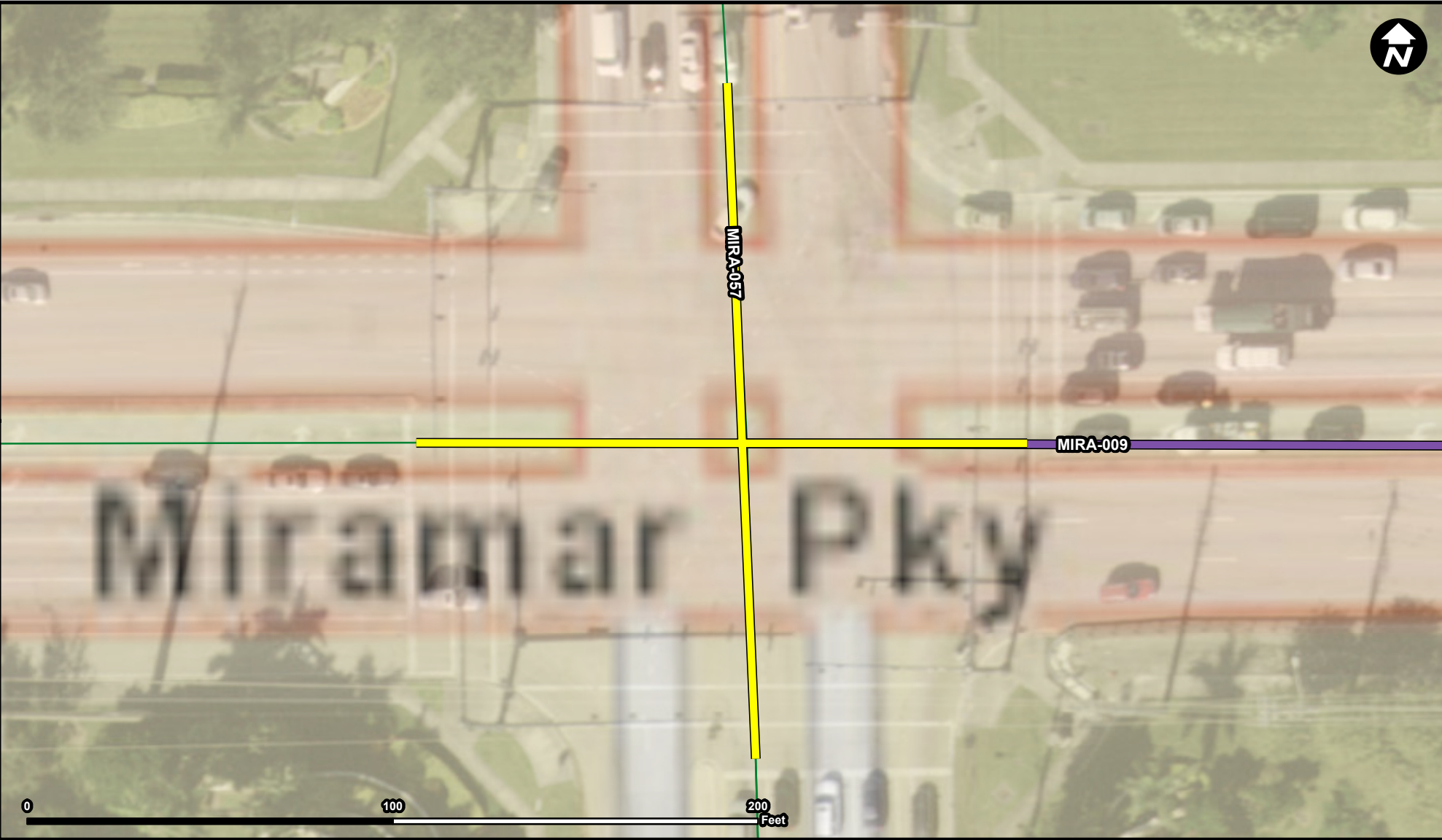
Legend

- MIRA-005
- MIRA-015
- MIRA-020
- MIRA-024
- MIRA-025
- MIRA-037
- Municipality
- Unincorporated

Suggested Work Mix: Bicycle Pedestrian Infrastructure
Primary Work Mix: Bike Lane Sidewalk
Secondary Work Mix:

Project Description & Project Scope
Palm Avenue - University Drive
Construct buffered bike lane

FROM: Palm Avenue
To: University Drive



Legend

- MIRA-009
- MIRA-057
- Municipality
- Unincorporated

Suggested Work Mix:

Primary Work Mix:

Secondary Work Mix:

Capacity Increase, Widening

Add Turn Lane

Project Description & Project Scope

This project is to conduct a traffic study at the intersection of Dykes Road and Miramar Parkway and evaluate the need for an additional northbound right-turn lane along Dykes Road to facilitate the flow of traffic from Dykes Road northbound to Miramar

See project description

FROM: Dykes Road

To: Miramar Parkway