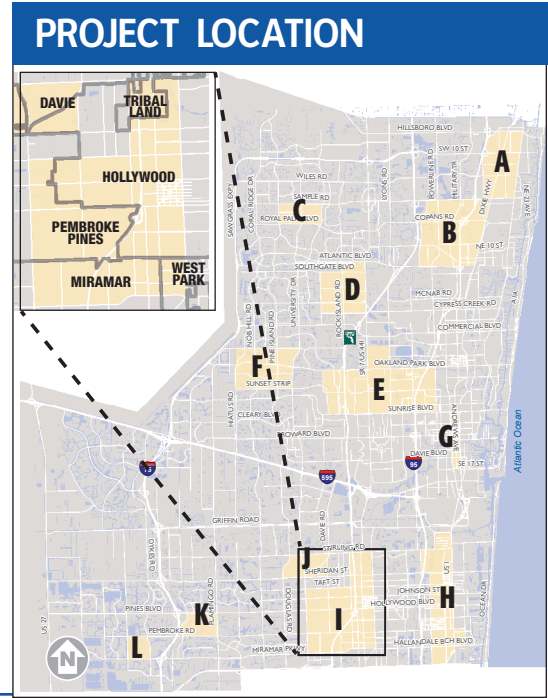


## DESCRIPTION

Bundle I is within five municipalities; Tribal Land, Hollywood, Pembroke Pines, Miramar, and West Park and located in the southern portion of Broward County. The future land use is primarily activity centers with medium residential and commerce areas. The activity centers include Hollywood State Road 7/U.S. 441, Miramar Activity Center II, and Westpark State Road 7/U.S. 441. There are a handful of parks and schools. The Broward MPO Bicycle & Pedestrian Safety Action Plan identifies the Hollywood Boulevard from Florida's Turnpike to N 58th Avenue as a crash hot spot which represents a statistically significant concentration of crashes. The crash hot spot correlate with the high transit ridership areas; the areas with the highest land use intensity and mix; and the highest propensities for walking, bicycling, and riding transit. Thirteen proposed projects were identified in Bundle I along with the Pembroke Pines/Hollywood Trail.



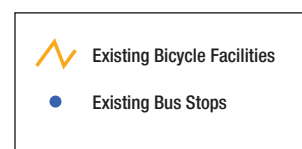
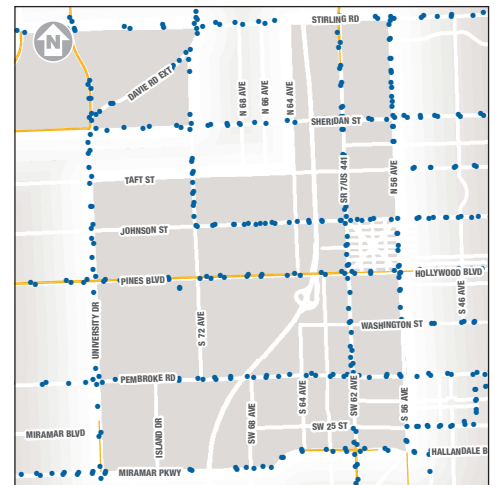
### Demand for Active Transportation



### Concentration of Vulnerable Population



### Existing Facilities



## RECOMMENDATIONS

MAP ID	ROADWAY	LIMITS	LENGTH (MILES)	RECOMMENDATIONS	TYPE	ROAD OWNERSHIP
1	Johnson St	University Dr to S 56 Ave	3.03	Bike box (SR 7/US 441), green color bicycle lanes, traffic calming	Proposed Project	Local
2	Miramar Pkwy	Douglas Rd to SW 56 Ave	4.06	Buffered bicycle lanes, continuous furnishing zone	Proposed Project	County/State/Local
3	N 64 Ave	Pines Blvd to Stirling Rd	1.48	Green color bicycle lanes	Proposed Project	Local
4	Pembroke Rd	University Dr to SW 56 Ave	3.04	Buffered bicycle lanes, wider pedestrian zone (sidewalks), furnishing zone, Pembroke Pines/Hollywood Trail	Proposed Project	State
5	Pines Blvd	University Dr to S 56 Ave	3.02	Recommendations: Continuous Furnishing Zone	Proposed Project	State
6	S 56 Ave	Hallandale Bch Blvd to Stirling Rd	4.32		Programmed Project	Local
7	S 64 Ave	Miramar Pkwy to Washington St	1.25	Green color bicycle lanes, continuous pedestrian zone (sidewalk gaps), traffic calming	Proposed Project	Local
8	S 72 Ave	Pembroke Rd to Taft St	2.02	Continuous pedestrian zone (sidewalk gaps), green color bicycle lanes, bike boxes (Pines Blvd, Taft St)	Proposed Project	Local
9	Sheridan St	N 66 Ave to N 56 Ave	1.28	Buffered bicycle lanes, furnishing zone	Proposed Project	County/State
10	SR 7/US 441	Miramar Pkwy to Stirling Rd	4.28	Enhanced bus corridor, buffered bicycle lanes, furnishing zone	Proposed Project	State
11	Stirling Rd	N 64 Ave to N 56 Ave	1		Programmed Project	State
12	SW 68 Ave	Miramar Pkwy to Pembroke Rd	0.94	Green color bicycle lanes, continuous pedestrian zone (sidewalk gaps), traffic calming	Proposed Project	Local
13	Taft St	University Dr to S 56 Ave	3.02	Separated bicycle lanes; continuous furnishing zone, crosswalks	Proposed Project	Local
14	University Dr	County Line to Taft St	3.57	Enhanced bus corridor, buffered bicycle lanes, continuous pedestrian zone (sidewalk gaps), furnishing zone	Proposed Project	State
15	Washington Ave	S 64 Ave to N 46 Ave	1.61	Green color bicycle lanes, continuous pedestrian zone (sidewalk gaps)	Proposed Project	Local

**32.5**  
miles of  
Complete  
Streets  
added

**Proposed Projects**

**Programmed Projects**

