



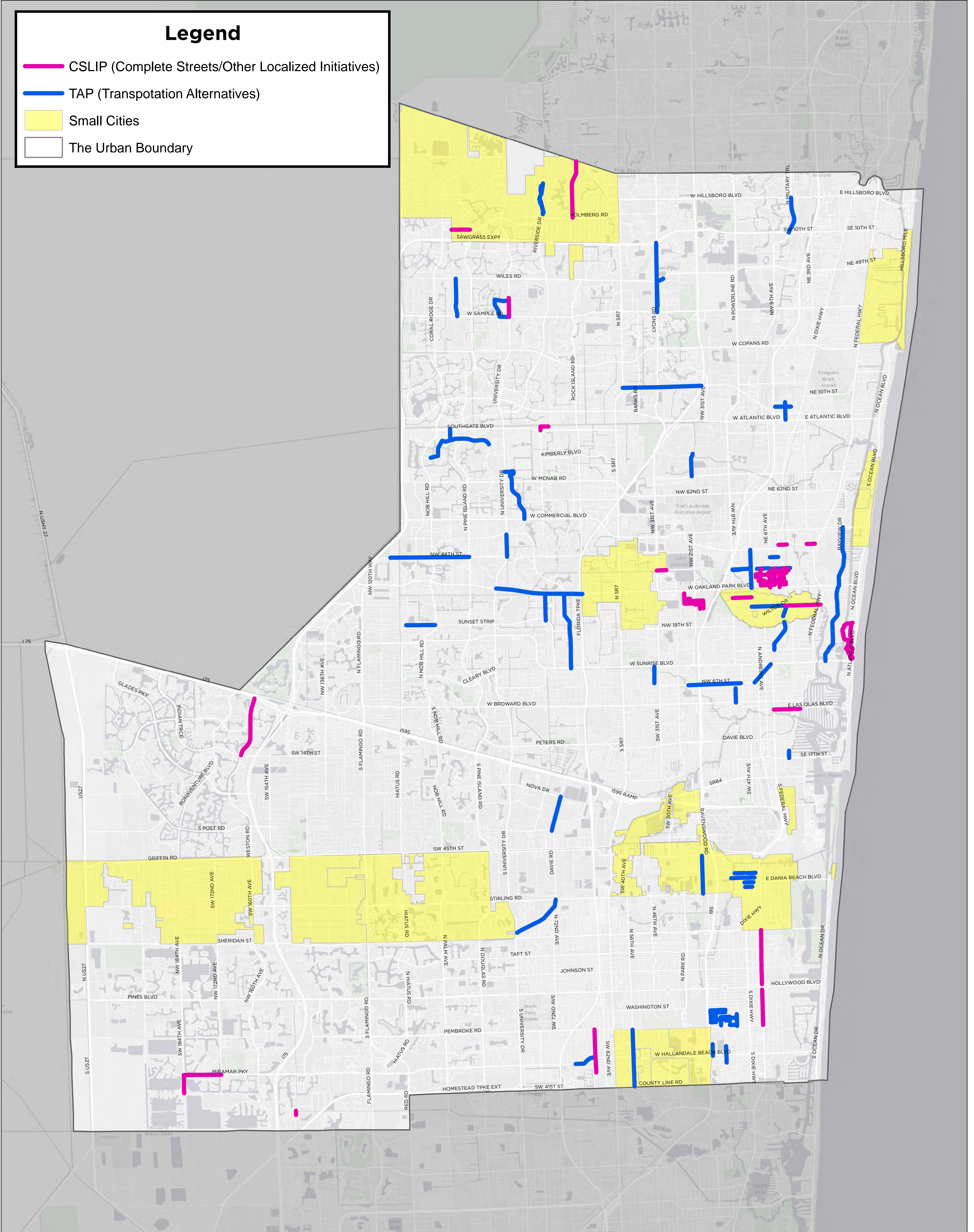


TAP and CSLIP Projects For the 2009-2016 Cycles

Legend

-  CSLIP (Complete Streets/Other Localized Initiatives)
-  TAP (Transpotation Alternatives)
-  Small Cities
-  The Urban Boundary



Prepared By:



Notes:

This map is provided "as is" without warranty or any representation of accuracy, timeliness, or completeness. The MPO makes no warranties expressed, or implied, as to the use of this map. The owner of this map acknowledges and accepts the limitations of the map, including the fact that the data coverages are dynamic and in constant state of maintenance, correction, and update. For complaints, questions or concerns about civil rights or nondiscrimination; or for special requests under the American with Disabilities Act, please contact: Christopher Ryan, Public Information Officer/Title VI Coordinator at (954) 876-0036 or ryanc@browardmpo.org


Source:
Broward MPO

File Name:
CSLIP_TAP_Cities.mxd

Map Date: May 23, 2016

Image Date: N/A

Created by: C. Campobasso



0 0.5 1 2 3 Miles