

# Walking Audit Report

## Appendix C

### Walking Audit Presentation



# Walking Audit

## City of Deerfield Beach

Dixie Highway from Sample Road to Broward/Palm Beach County Line

November 3, 2018

# Agenda

- Introduction
- Brief presentation
- Walking audit
- Group discussion



The flyer features a central graphic of a winding road through a green landscape with houses, trees, and icons for a car, bicycle, and wheelchair. The text is arranged in sections: a main title, a description of the event, 'WHY' and 'WHEN + WHERE' sections, a 'DETAILS' section with icons for shoes and a water bottle, an 'RSVP' section with a dark blue background, and social media icons for Twitter and Facebook. Logos for Broward MPO and Deerfield Beach Florida are at the bottom, along with a small silhouette of people walking and biking.

**BROWARD COMPLETE STREETS MASTER PLAN**  
Better Streets • Better Communities • Better Broward

## Join Us for a **Walking Audit** in the City of Deerfield Beach!

Walk with us to evaluate Dixie Highway, provide a community perspective and help us identify ways to improve this corridor.

**WHY** | Walking audits help identify concerns regarding safety and access for those who walk and bike. Help us transform it into a Complete Street\*.  
\*A street designed for all modes of transportation.

**WHEN + WHERE** | **Date:** Saturday, November 3, 2018  
**Time:** 9:00 a.m. - 11:00 a.m.  
**Meeting Location:** HTC Community Center  
50 Hillsboro Technology Drive,  
Deerfield Beach, FL 33441

**DETAILS** | **Walking distance will be approximately 1 mile with water and snacks provided. This is an outdoor event so please be sure to wear sunscreen and comfortable shoes.**

**RSVP** | For more information about the walking audit, including a route map, please visit [Browardmpo.org/walking-audit](http://Browardmpo.org/walking-audit). Please contact Stephanie Garcia at [garcias@browardmpo.org](mailto:garcias@browardmpo.org) for more information.

 @SpeakUp\_Broward  @SpeakUpBroward

 **Broward MPO**  
Metropolitan Planning Organization


 **Deerfield Beach**  
Florida



For complaints, questions or concerns about civil rights or nondiscrimination; or for special requests under the Americans with Disabilities Act, please contact: Christopher Ryan, Public Information Officer/Title VI Coordinator at (954) 876-0036 or [ryanc@browardmpo.org](mailto:ryanc@browardmpo.org)

# Purpose

- Experiential hands-on exercise that evaluates the walking environment
  - Identify pedestrian (and bicyclist) issues such as ***safety, access, connectivity, comfort, and convenience***
  - Identify potential alternatives or solutions such as ***engineering treatments, policy changes, or education and enforcement measures***

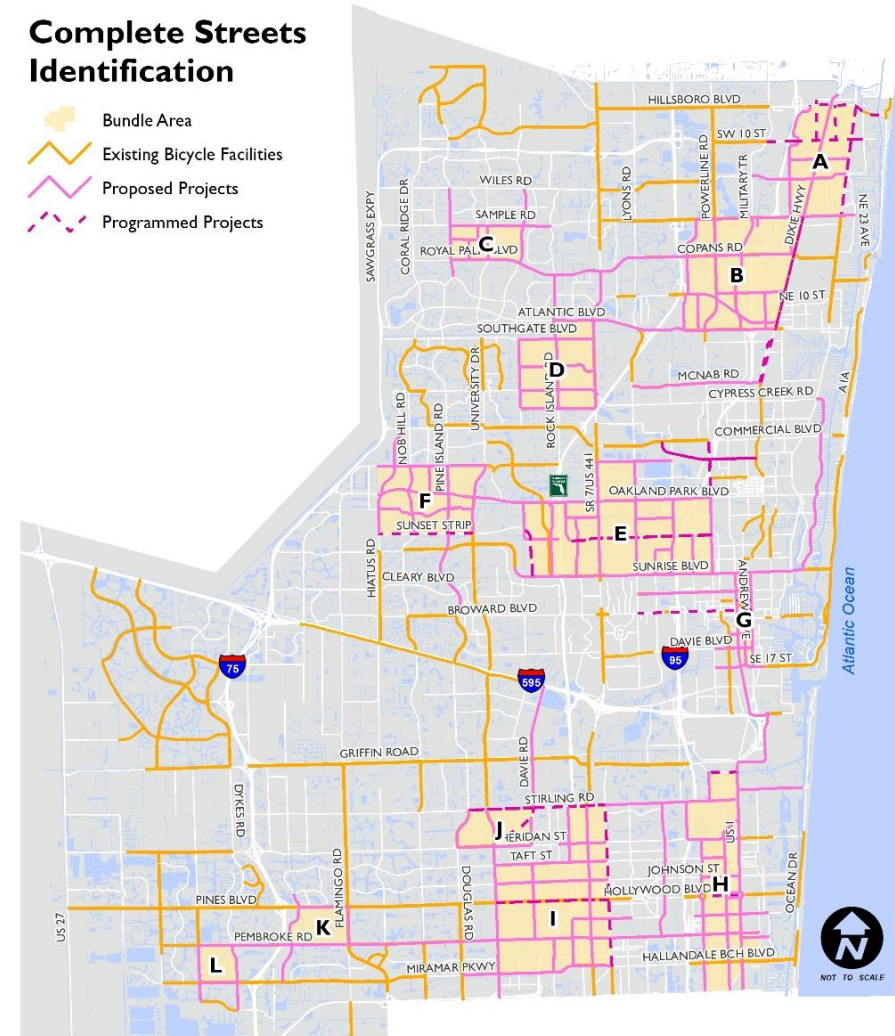


# Complete Streets Master Plan

- Intended to guide **future investment** in Complete Streets improvements by developing a *prioritized list of projects* based on technical, data-driven analysis, including access to transit
- Help inform the **scoping** of key projects that will be incorporated into the Work Program

## Complete Streets Identification

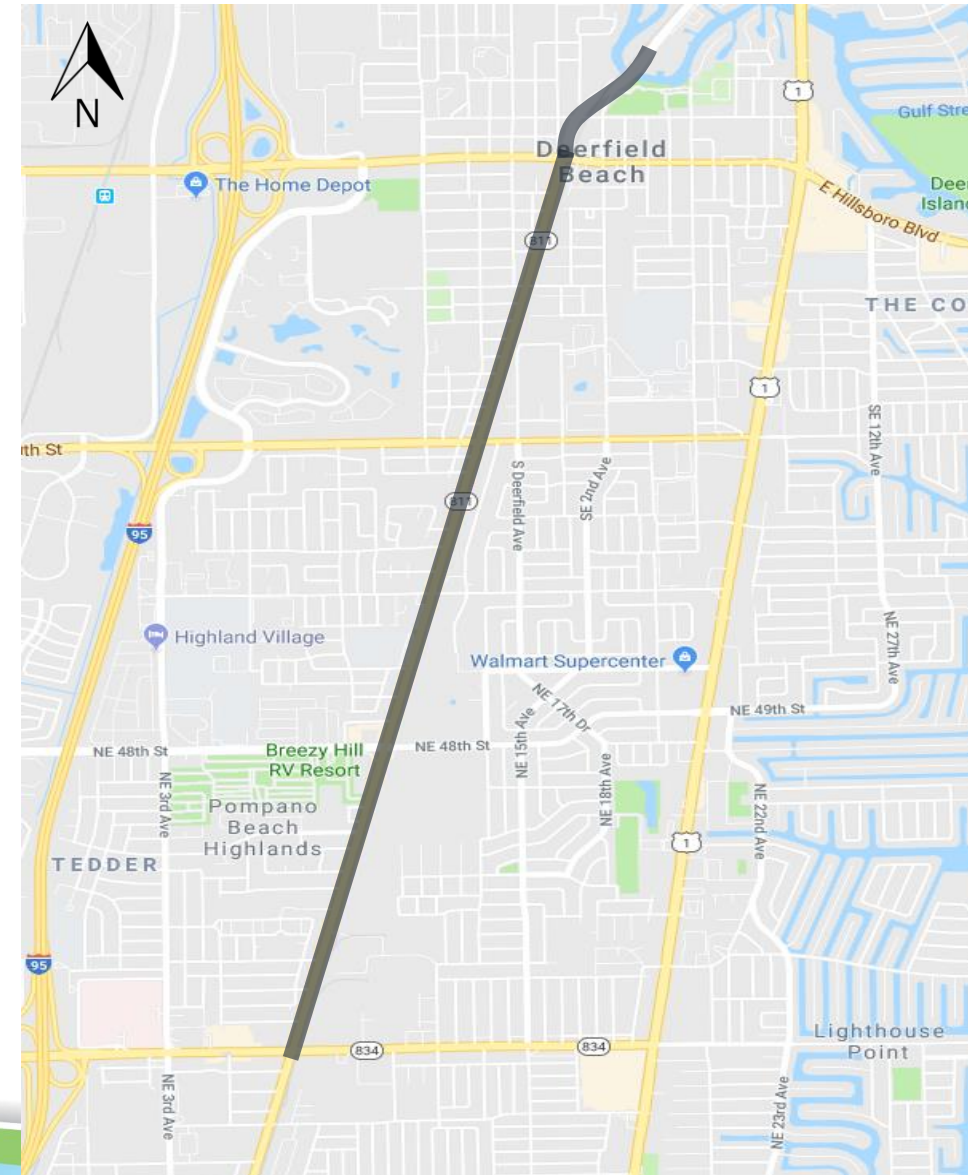
- Bundle Area
- Existing Bicycle Facilities
- Proposed Projects
- Programmed Projects



# Dixie Highway from Sample Road to Broward/Palm Beach County Line

- Fill in pedestrian zone (sidewalk gap) on east side from NE 54<sup>th</sup> Street to Atlantic Boulevard, furnishing zone, and buffered bicycle lanes

Length: ~**3.4 miles**  
2017 AADT: ~**20,800**  
**40 miles per hour**  
**4-Lane Divided Roadway**  
**Sidewalk gaps**  
**Bicycle Facilities**





SPEED  
LIMIT  
40









UNIVERSITY  
OF  
FLORIDA

UNIVERSITY  
BLVD







SCHOOL BUS

EMERGENCY DOOR

STOP WHEN

RED LIGHTS FLASH

TC9834

214026

BLUE BIRD

SPEED  
LIMIT  
40



50 HILLSBORO-SW 3 AV



# DEVELOPMENT OPPORTUNITY



COMMERCIAL, RESIDENTIAL, MIXED USE • UP TO 20,000 SQ FT

SUSTAINABLE HOUSING INC.

954 815 3404





RAILROAD  
CROSSING  
2  
TRACKS



20

Public Storage



NO TRESPASSING  
NO TRASPASAR

**PUSH  
BUTTON  
TO  
CROSS**







NEXT  
5 MILES





50  
ID# 3121

SPEED  
LIMIT  
40

AVAILABLE FOR LEASE  
RETAIL | OFFICE | WAREHOUSE  
BOCA RATON, DEERFIELD BEACH,  
FORT LAUDERDALE BEACH AND MORE  
CALL WITH OFFER!  
561-392-8920

HOUSING AUTHORITY

**BUS STOP**  
50  
ID# 5639

**MyRide**  
REAL TIME  
BUS  
ARRIVAL  
MyRide app available on  
the App Store and Google Play  
CUSTOMER SERVICE  
954-327-8800

**AVAILABLE FOR LEASE**  
**RETAIL | OFFICE | WAREHOUSE**  
BOCA RATON, DEERFIELD BEACH,  
POMPANO BEACH AND MORE  
DEAL WITH OWNER!  
**561-392-8920** Investments  
Limited





STOP








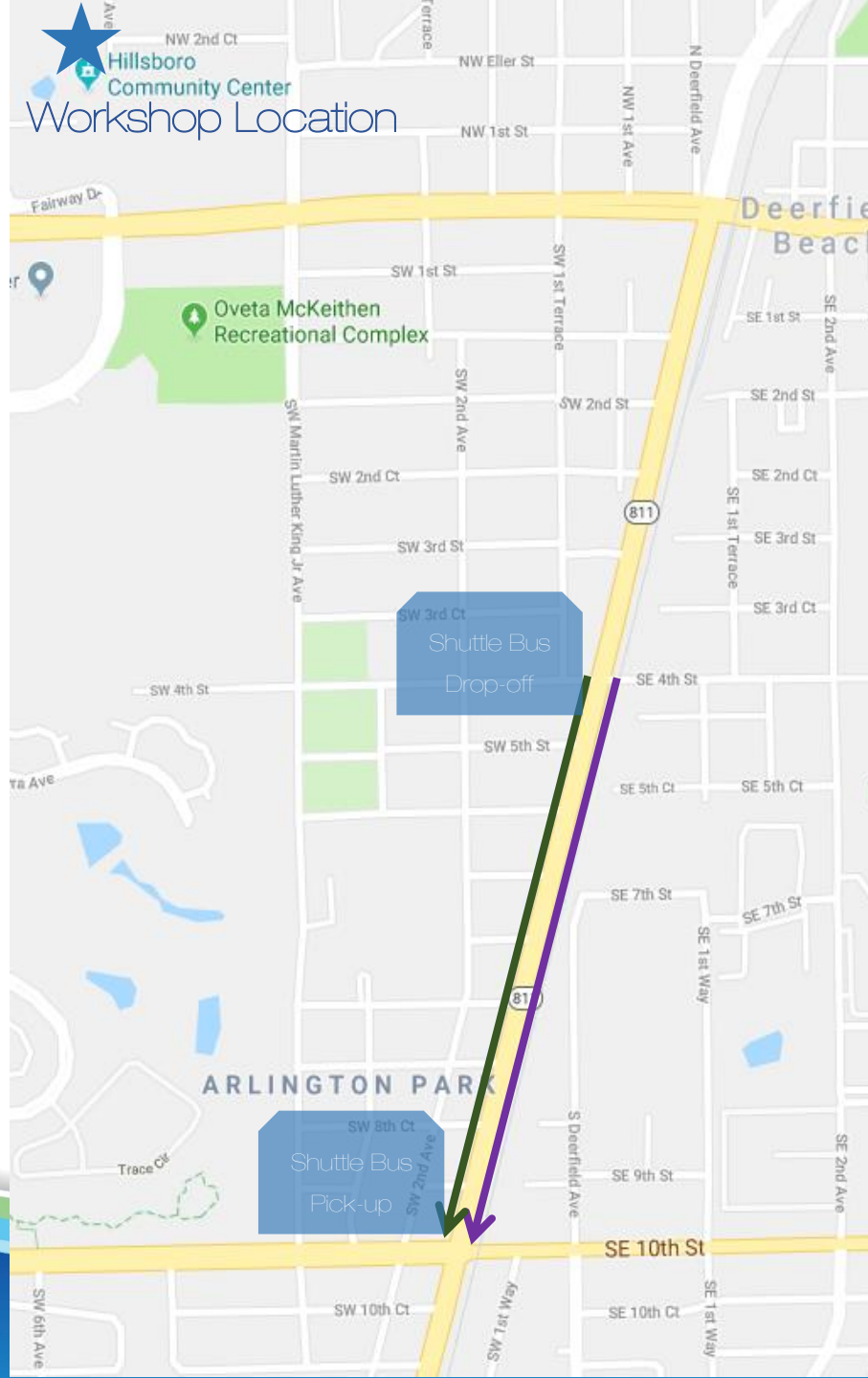
# Walking Audit

- Organize into 2-4 groups
- Group sizes can range from 5-10 people
- Group leaders will be responsible for leading the discussion and enter feedback and data
- Participants are encouraged to take notes and photos



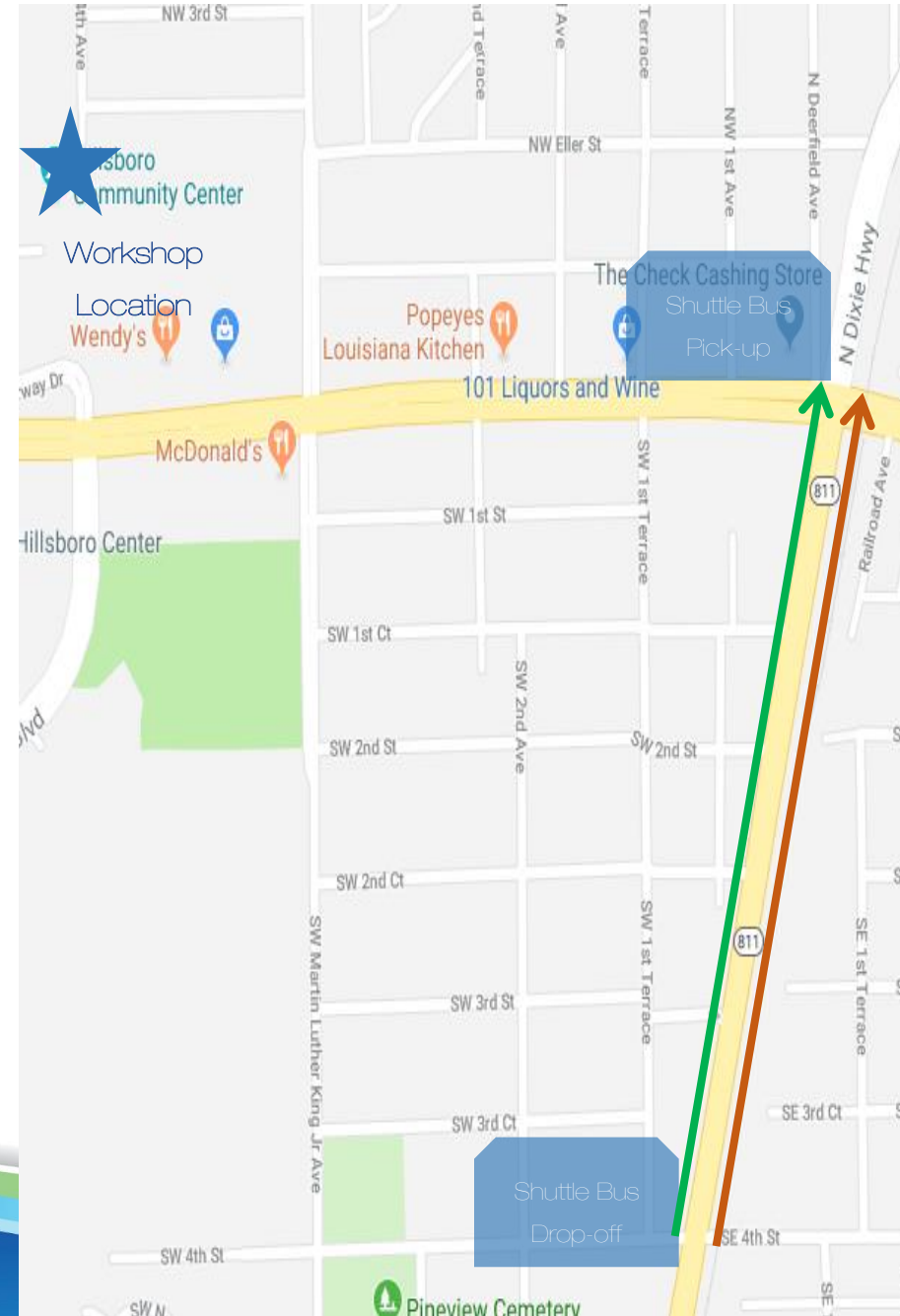
# Walking Audit

## Route 1 Group A and Group B



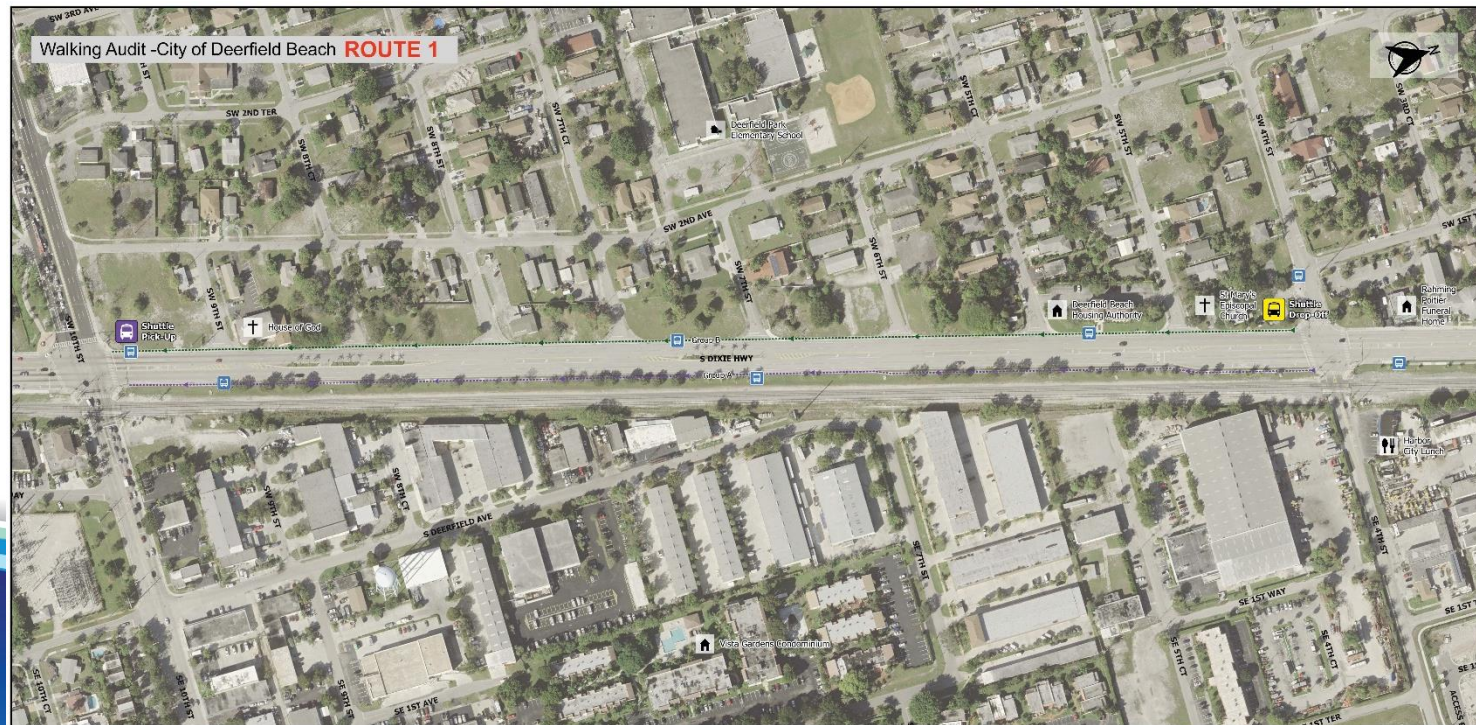
# Walking Audit

## Route 2 Group A and Group B



# Group Discussion

- Conclusion of the walking audit
- Aerial map of the corridor
- Quickly summarize and look at the data





## Contact Us

**Stephanie Garcia**

Broward MPO

[garcias@browardmpo.org](mailto:garcias@browardmpo.org)

**Stewart Robertson**

Kimley-Horn and Associates

[stewart.robertson@kimley-horn.com](mailto:stewart.robertson@kimley-horn.com)