



Walking Audit

City of Hallandale Beach

Dixie Highway/N/S 21st Avenue/NE/SE 1st Avenue from County Line Road to Sheridan Street

March 30, 2019

Agenda

- Introduction
- Brief presentation
- Walking audit
- Group discussion



Join Us for a **Walking Audit** in the City of Hallandale Beach!

Walk with us to evaluate sections of Southeast 1 Avenue and Dixie Highway (between County Line Road and Hallandale Beach Boulevard). Provide a community perspective and help us identify ways to improve this corridor.



WHY

Walking audits help identify concerns regarding safety and access for those who walk and bike. Help us transform it into a Complete Street*.
*A street designed for all modes of transportation.

WHEN + WHERE

Date: Saturday, March 30, 2019
Time: 9:00 a.m. - 11:00 a.m.
**Registration opens at 8:30 a.m.*
Meeting Location: Hallandale Beach Cultural Center, 410 SE 3rd Street, Hallandale, FL 33009

DETAILS



Walking distance will be approximately 1 mile with water and snacks provided. This is an outdoor event so please be sure to wear sunscreen and comfortable shoes.

RSVP

For more information about the walking audit, including a route map, please visit Browardmpo.org/walking-audit. Please contact Stephanie Garcia at garclas@browardmpo.org for more information.


[@SpeakUp_Broward](https://twitter.com/SpeakUp_Broward) [f SpeakUpBroward](https://facebook.com/SpeakUpBroward) [@MYHBeach](https://twitter.com/MYHBeach) [f @CityofHallandaleBeach](https://facebook.com/CityofHallandaleBeach)



For complaints, questions or concerns about civil rights or nondiscrimination; or for special requests under the Americans with Disabilities Act, please contact: Erica Lychak, Communications Manager/Title VI Coordinator at (954) 876-0058 or lychake@browardmpo.org

Purpose

- Experiential hands-on exercise that evaluates the walking environment
 - Identify pedestrian (and bicyclist) issues such as ***safety, access, connectivity, comfort, and convenience***
 - Identify potential alternatives or solutions such as ***engineering treatments, policy changes, or education and enforcement measures***

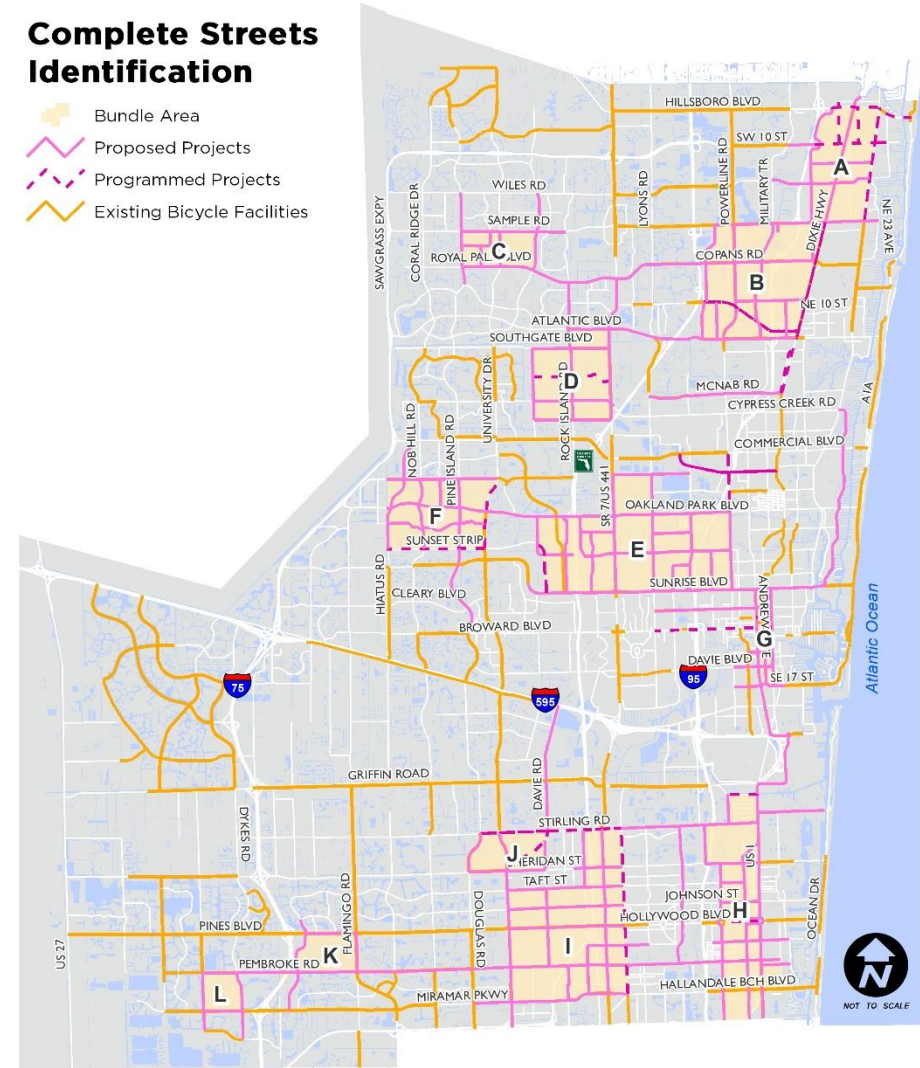


Complete Streets Master Plan

- Intended to guide **future investment** in Complete Streets improvements by developing a *prioritized list of projects* based on technical, data-driven analysis, including access to transit
- Help inform the **scoping** of key projects that will be incorporated into the Work Program

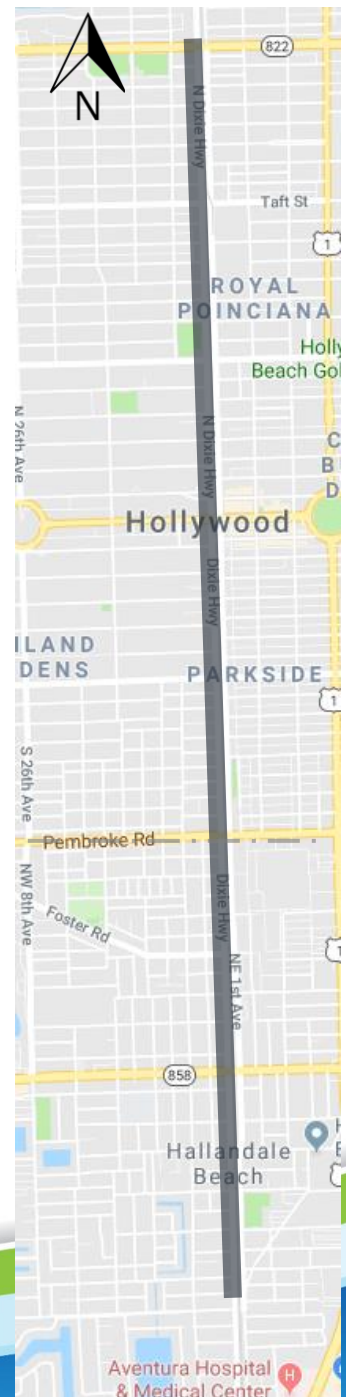
Complete Streets Identification

- Bundle Area
- Proposed Projects
- Programmed Projects
- Existing Bicycle Facilities



Dixie Highway/N/S 21st Avenue/NE/SE 1st Avenue from County Line Road to Sheridan Street

- Green color bicycle lanes, continuous pedestrian zone (sidewalk gaps), and furnishing zone.
 - Length: ~5.2 miles
 - One-way pair
 - Dixie Highway (SB)
 - 2017 AADT: 6,400-11,000
 - 35-40 miles per hour
 - 3-4 Lane Roadway
 - N/S 21st Avenue/NE/SE 1st Avenue (NB)
 - 2017 AADT: 3,500-13,000
 - 35 miles per hour
 - 2-3 Lane Roadway







FOR LEASE

FOR INFORMATION CONTACT:

HORIZON PROPERTIES

305-364-9945

www.horizonpropertiesfl.com



Asian Thai Grocery

Aticus



DO

STOP

STOP





DO NOT
ENTER











Hallandale Beach
Beach City. Beachside. Beachfront.





OR SALE
86-285-1871

pepsi



NICK'S RESTAURANT

MAYAL NURSING

Nick's RESTAURANT

BREAKFAST - LUNCH - DINNER - CATERING

Nick's Restaurant

A South Florida Institution

APPLEMAN

STUDIO

CLUB

CLUB

CLUB

CLUB

CLUB

CLUB

CLUB

CLUB

CLUB

CLUB

CLUB

CLUB





BUS STOP
6 
ID #0371

MyRide
REAL TIME
BUS
ARRIVAL

 Your Ad Here 
1-877-412-3624



BUS STOP
6
ID# 3950

MyRide
REAL TIME
BUS ARRIVAL

RIGHT LANE
CLOSED
AHEAD

TIRES & TIRES
TIRE SHOP

PUSH
BUTTON
FOR
WALK
SIGNAL



START CROSSING
Watch For
Vehicles

DON'T START
Finish Crossing
If Started

08 TIME REMAINING
To Finish Crossing

DON'T CROSS

TO CROSS
← →
PUSH BUTTON







BONS
BONS

C-B CONCRETE
788-399-3183







SW 3 ST

809-878-2667


BOB'S BARRICADES
1-800-878-2667

6/19
SW 3



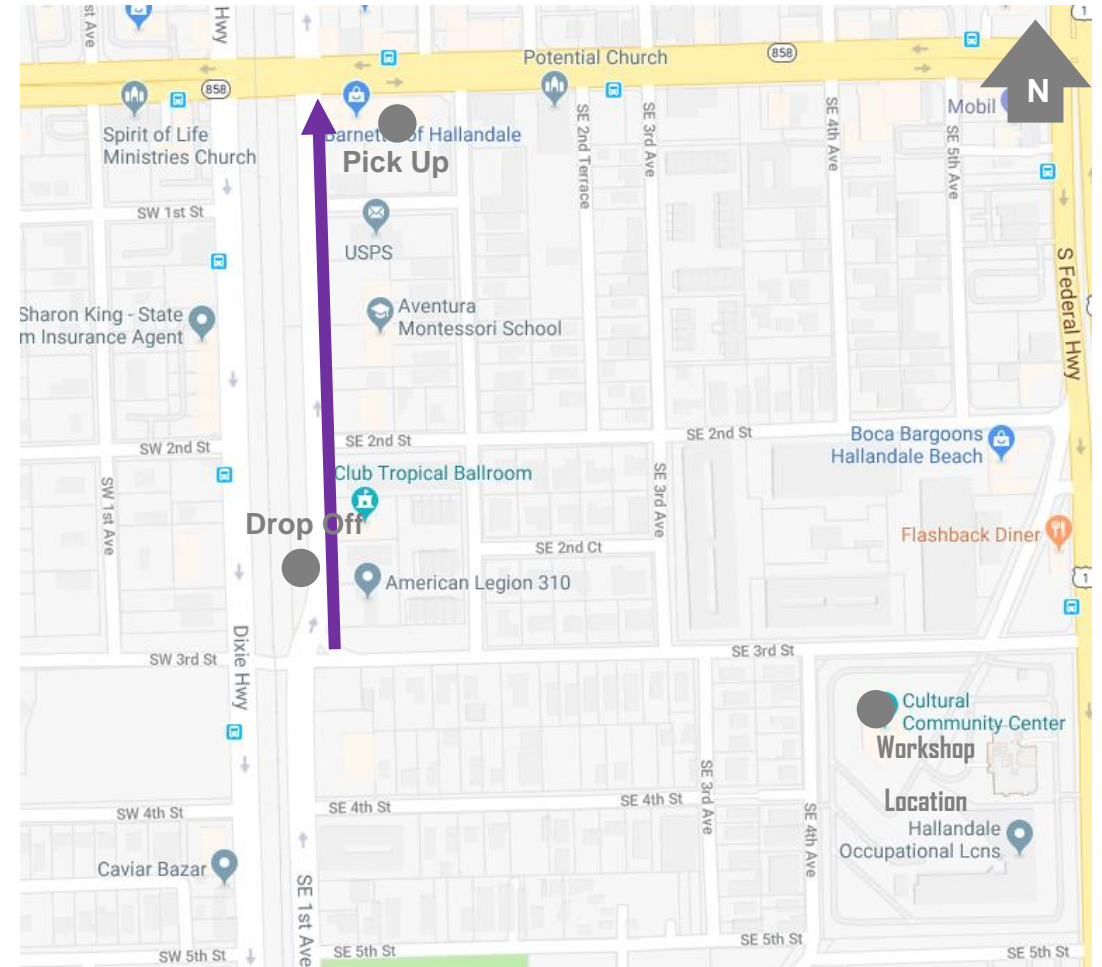
Walking Audit

- Organize into 3 groups
- Group sizes can range from 5-10 people
- Group leaders will be responsible for leading the discussion and enter feedback and data
- Participants are encouraged to take notes and photos



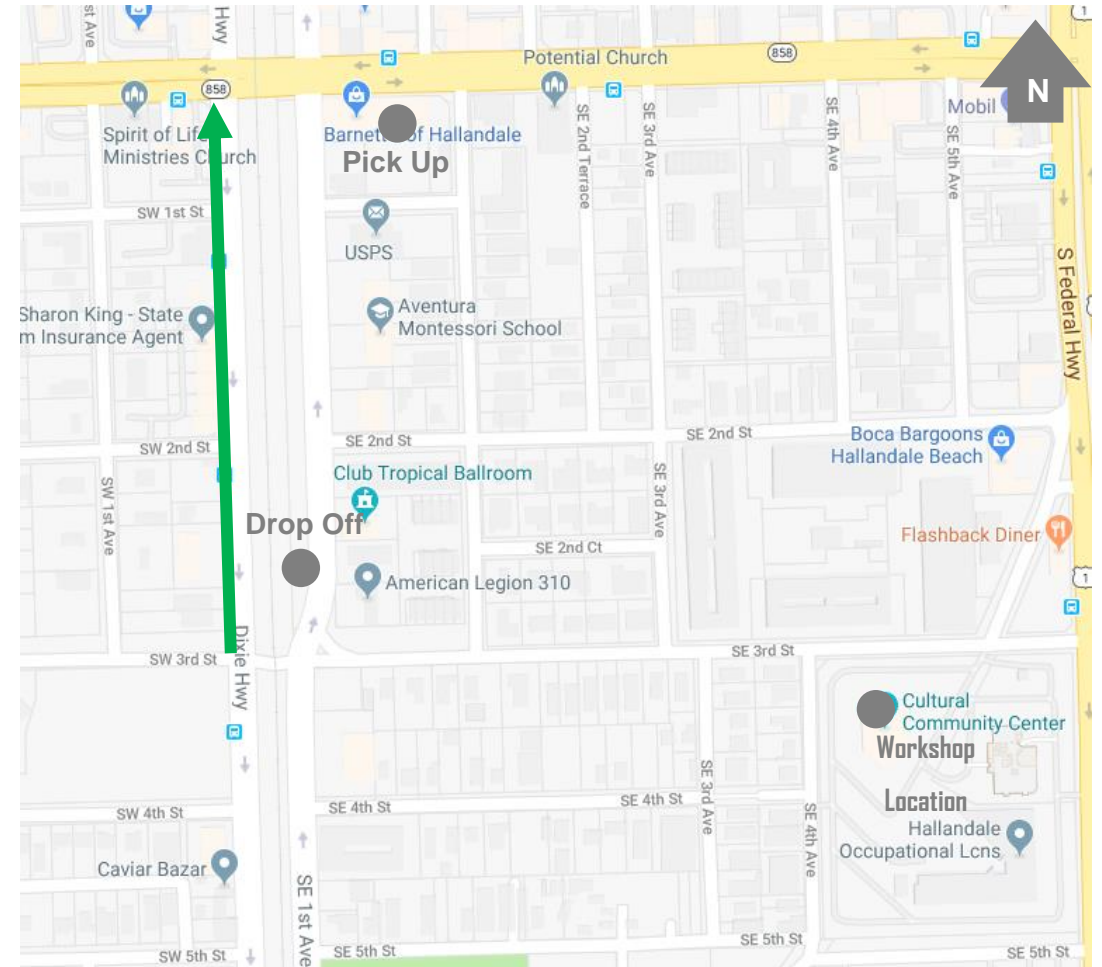
Walking Audit

Route 1



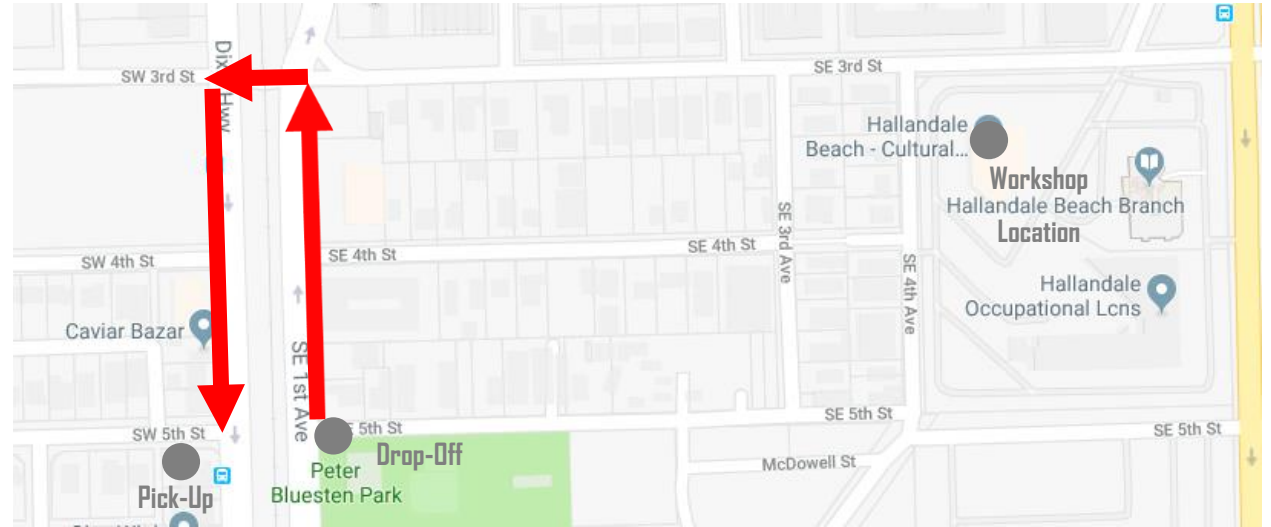
Walking Audit

Route 2



Walking Audit

Route 3



Group Discussion

- Conclusion of the walking audit
- Aerial map of the corridor
- Quickly summarize and look at the data





Contact Us

Stephanie Garcia

Broward MPO

garcias@browardmpo.org

Stewart Robertson

Kimley-Horn and Associates

stewart.robertson@kimley-horn.com