



Walking Audit

City of Deerfield Beach

Dixie Highway from Sample Road to Broward/Palm Beach County Line

November 3, 2018

Agenda

- Introduction
- Brief presentation
- Walking audit
- Group discussion



The flyer features a vertical illustration on the left side showing a street scene with houses, trees, a car, a bicycle, and a person in a wheelchair. The text is arranged in a clean, modern layout with various icons and social media links.

BROWARD COMPLETE STREETS MASTER PLAN
Better Streets • Better Communities • Better Broward

Join Us for a Walking Audit in the City of Deerfield Beach!

Walk with us to evaluate Dixie Highway, provide a community perspective and help us identify ways to improve this corridor.

WHY | Walking audits help identify concerns regarding safety and access for those who walk and bike. Help us transform it into a Complete Street*.
*A street designed for all modes of transportation.

WHEN + WHERE | **Date:** Saturday, November 3, 2018
Time: 9:00 a.m. - 11:00 a.m.
Meeting Location: HTC Community Center
50 Hillsboro Technology Drive,
Deerfield Beach, FL 33441

DETAILS | **Walking distance will be approximately 1 mile with water and snacks provided. This is an outdoor event so please be sure to wear sunscreen and comfortable shoes.**

RSVP | For more information about the walking audit, including a route map, please visit Browardmpo.org/walking-audit. Please contact Stephanie Garcia at garcias@browardmpo.org for more information.

 @SpeakUp_Broward  @SpeakUpBroward


 **Broward MPO**
Metropolitan Planning Organization

 **Deerfield Beach**
Florida

For complaints, questions or concerns about civil rights or nondiscrimination; or for special requests under the Americans with Disabilities Act, please contact: Christopher Ryan, Public Information Officer/Title VI Coordinator at (954) 876-0036 or ryanc@browardmpo.org

Purpose

- Experiential hands-on exercise that evaluates the walking environment
 - Identify pedestrian (and bicyclist) issues such as ***safety, access, connectivity, comfort, and convenience***
 - Identify potential alternatives or solutions such as ***engineering treatments, policy changes, or education and enforcement measures***

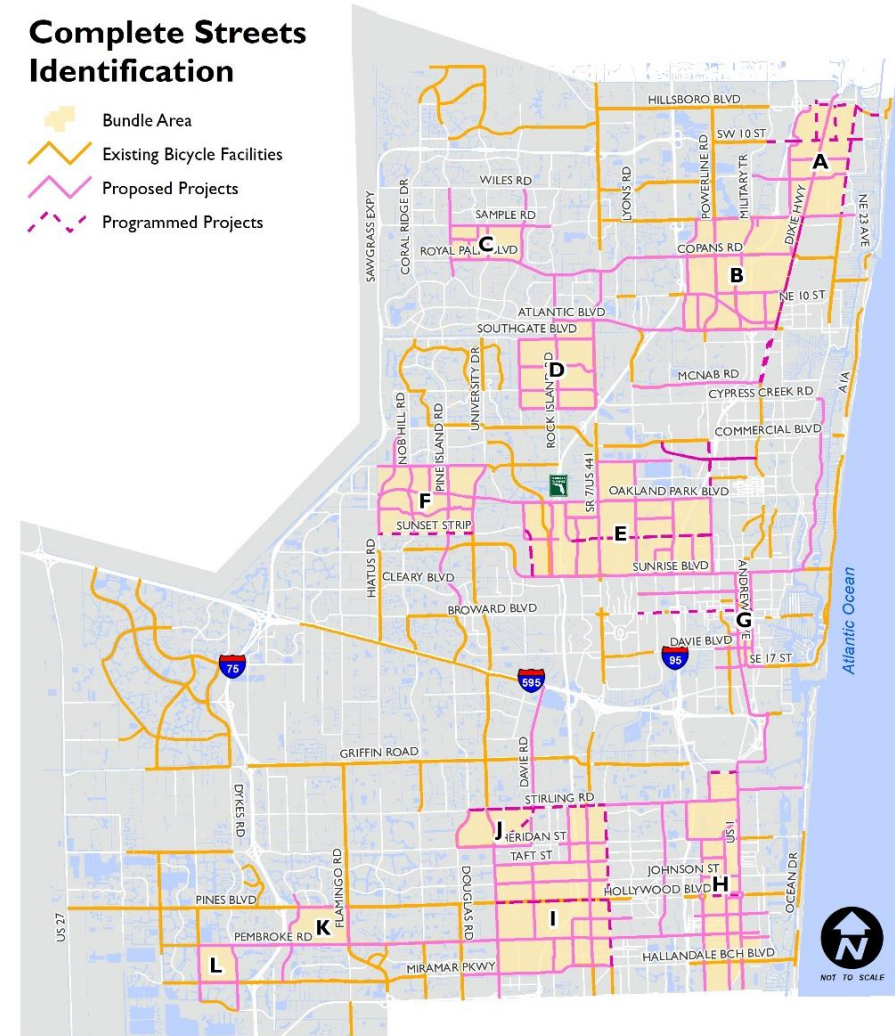


Complete Streets Master Plan

- Intended to guide **future investment** in Complete Streets improvements by developing a *prioritized list of projects* based on technical, data-driven analysis, including access to transit
- Help inform the **scoping** of key projects that will be incorporated into the Work Program

Complete Streets Identification

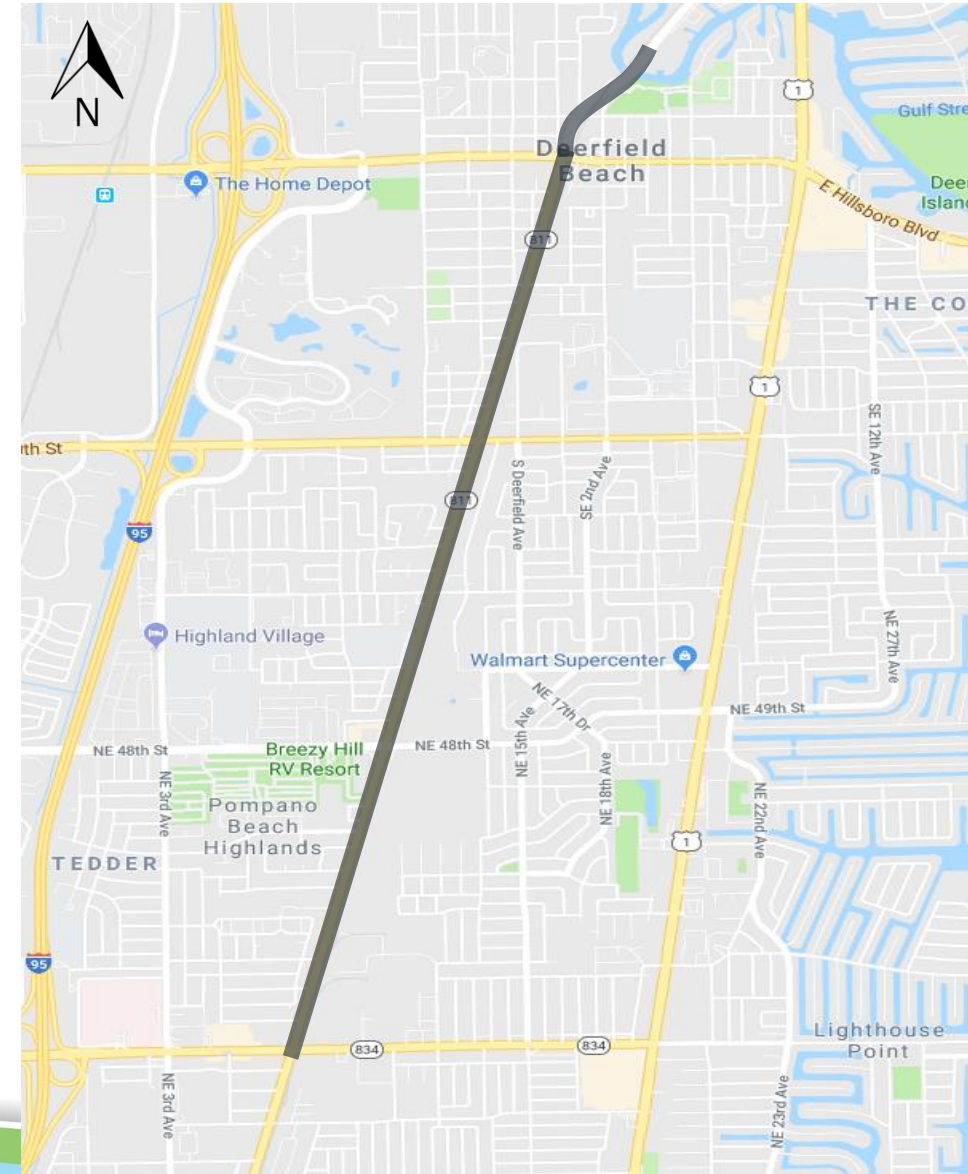
- Bundle Area
- Existing Bicycle Facilities
- Proposed Projects
- Programmed Projects



Dixie Highway from Sample Road to Broward/Palm Beach County Line

- Fill in pedestrian zone (sidewalk gap) on east side from NE 54th Street to Atlantic Boulevard, furnishing zone, and buffered bicycle lanes

Length: ~**3.4 miles**
2017 AADT: ~**20,800**
40 miles per hour
4-Lane Divided Roadway
Sidewalk gaps
Bicycle Facilities





SPEED
LIMIT
40







UNIVERSITY OF FLORIDA
GATOR STATE

UNIVERSITY BLVD
7





SCHOOL BUS

EMERGENCY DOOR

STOP WHEN

RED LIGHTS FLASH

TC9834

214026

BLUE BIRD

SPEED
LIMIT
40



50 HILLSBORO-SW 3 AV



DEVELOPMENT OPPORTUNITY



COMMERCIAL, RESIDENTIAL, MIXED USE • UP TO 20,000 SQ FT

SUSTAINABLE HOUSING INC.

954 815 3404





RAIL CROSSING
CROSS ROAD
2
TRACKS



20

Public Storage

NO TRESPASSING
NO TRASPASAR

**PUSH
BUTTON
TO
CROSS**







NEXT
5 MILES





50
ID# 3121

SPEED
LIMIT
40

AVAILABLE FOR LEASE
RETAIL | OFFICE | WAREHOUSE
BOCA RATON, DEERFIELD BEACH,
FORT LAUDERDALE BEACH AND MORE
CALL WITH OFFER!
561-392-8920

HOUSING AUTHORITY

BUS STOP
50
ID# 5639

MyRide
REAL TIME
BUS
ARRIVAL

AVAILABLE FOR LEASE
RETAIL | OFFICE | WAREHOUSE
BOCA RATON, DEERFIELD BEACH,
POMPANO BEACH AND MORE
DEAL WITH OWNER!
561-392-8920

Investments
Limited



TODD
SUPER CUT
LAWN CARE
409-9339 • 409-3096

BUS
STOP

YOUR AD
HERE
STARTS AT




STOP





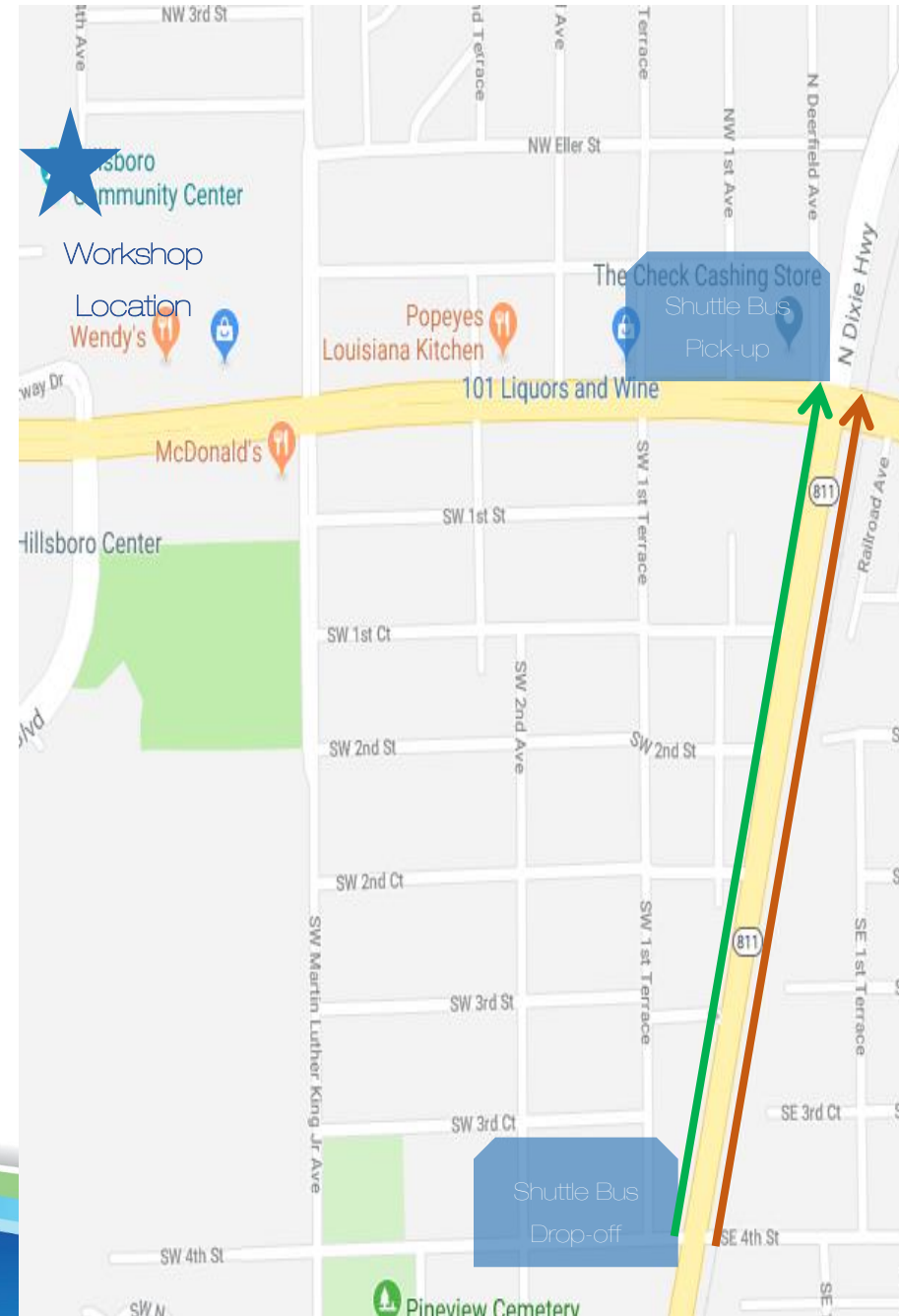
Walking Audit

- Organize into 2-4 groups
- Group sizes can range from 5-10 people
- Group leaders will be responsible for leading the discussion and enter feedback and data
- Participants are encouraged to take notes and photos




Walking Audit

Route 2 Group A and Group B



Group Discussion

- Conclusion of the walking audit
- Aerial map of the corridor
- Quickly summarize and look at the data





Contact Us

Stephanie Garcia

Broward MPO

garcias@browardmpo.org

Stewart Robertson

Kimley-Horn and Associates

stewart.robertson@kimley-horn.com