

EXISTING SITE

SITE MAP AND EXISTING STREET VIEWS



1
W BROWARD BLVD AND N ANDREWS AVE INTERSECTION




2
W BROWARD BLVD BUS TERMINAL ENTRANCE



3
NW 1ST AVE LOOKING NORTH



4
NW 1ST AVE TURN ON TO NW 1ST ST.



5
NW 1ST AVE AND NW 2ND ST. INTERSECTION



15
FLAGLER GREENWAY ENTRANCE FROM NW 2ND ST



14
FLAGLER GREENWAY LOOKING SOUTH




13
NW 1ST AVE ON-STREET PARKING



12
NW 4TH ST LOOKING WEST




6
NW 1ST AVE BUS TERMINAL ENTRANCE




7
NW 1ST ST LOOKING WEST



8
NW 2ND ST LOOKING WEST



9
NW 2ND ST BUS TERMINAL EXIT



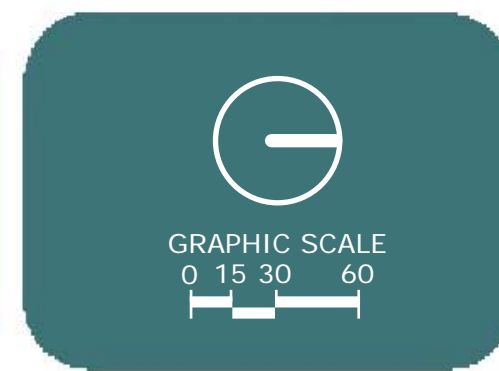
10
N ANDREWS AVE LOOKING NORTH



11
N ANDREWS AVE AND NW 4TH ST INTERSECTION



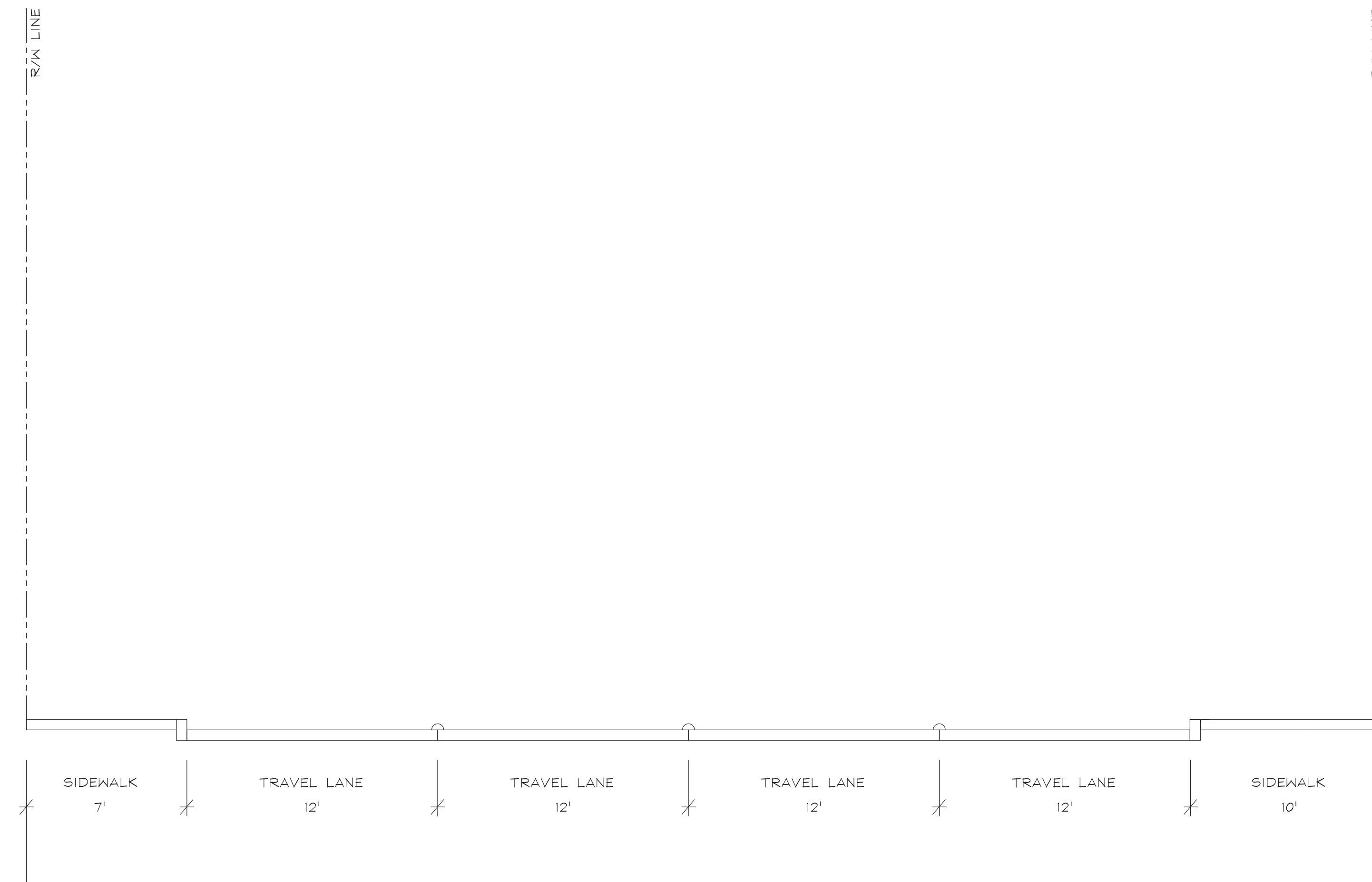
DOWNTOWN MOBILITY STREETSCAPE PROJECT
15% STAKEHOLDER WORKSHOP



SECTIONS

NW 1st Avenue

Existing



Proposed Option 1



Proposed Option 2



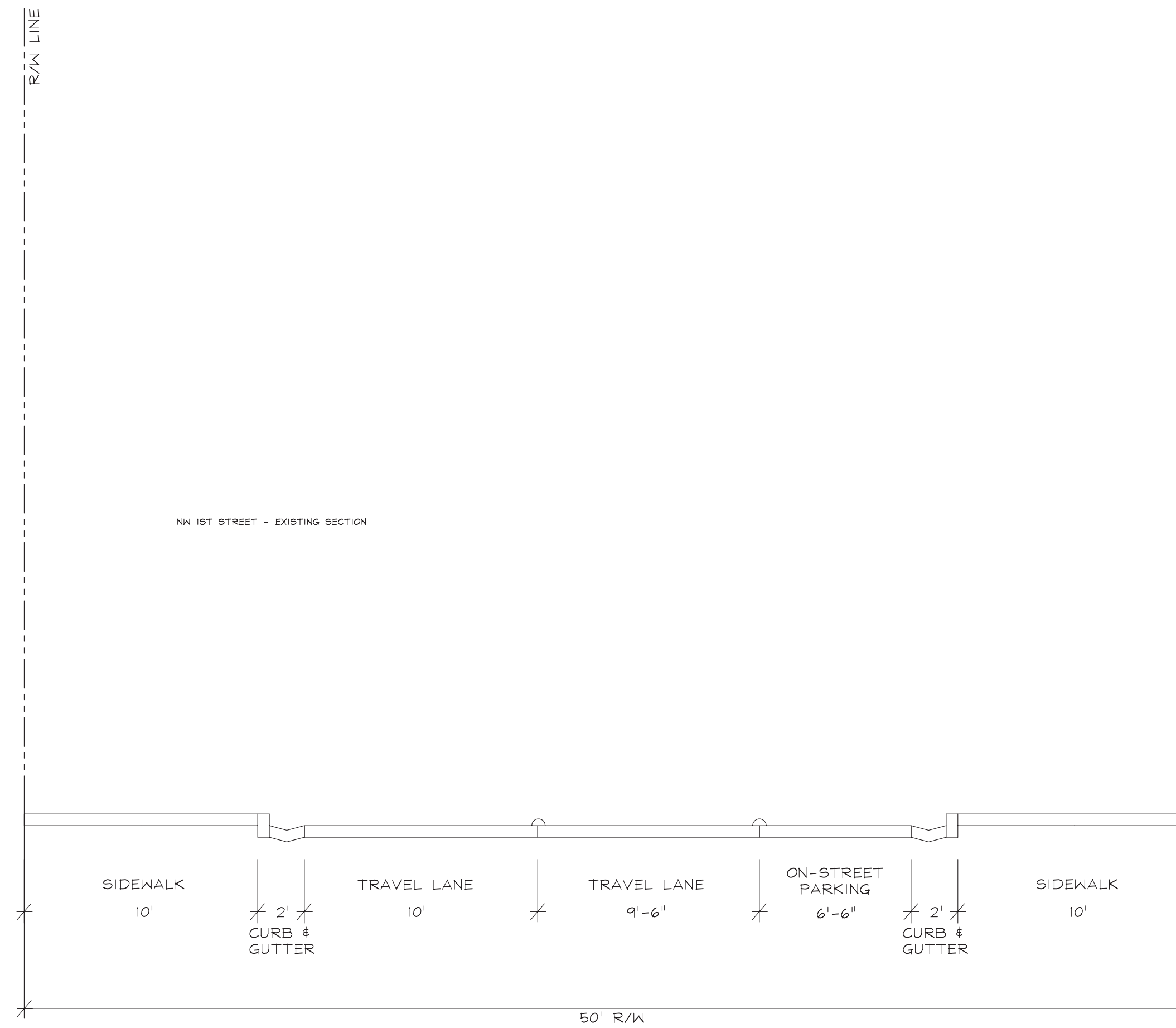
DOWNTOWN MOBILITY STREETSCAPE PROJECT
15% STAKEHOLDER WORKSHOP

Kimley»Horn
MAY 9TH, 2018

SECTIONS

NW 1st Street

Existing



Proposed Option 1



Proposed Option 2



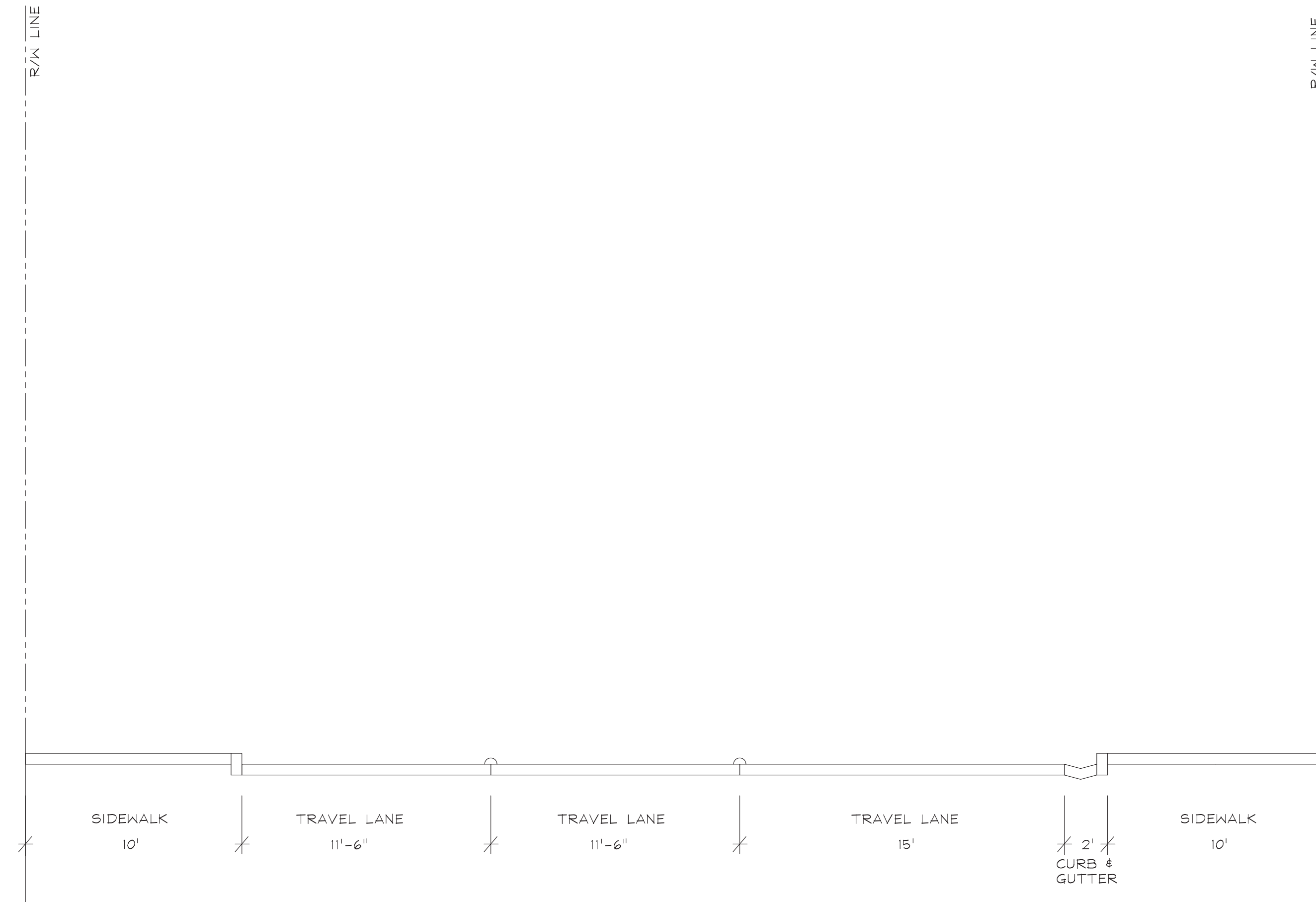
DOWNTOWN MOBILITY STREETSCAPE PROJECT
15% STAKEHOLDER WORKSHOP

Kimley»Horn
MAY 9TH, 2018

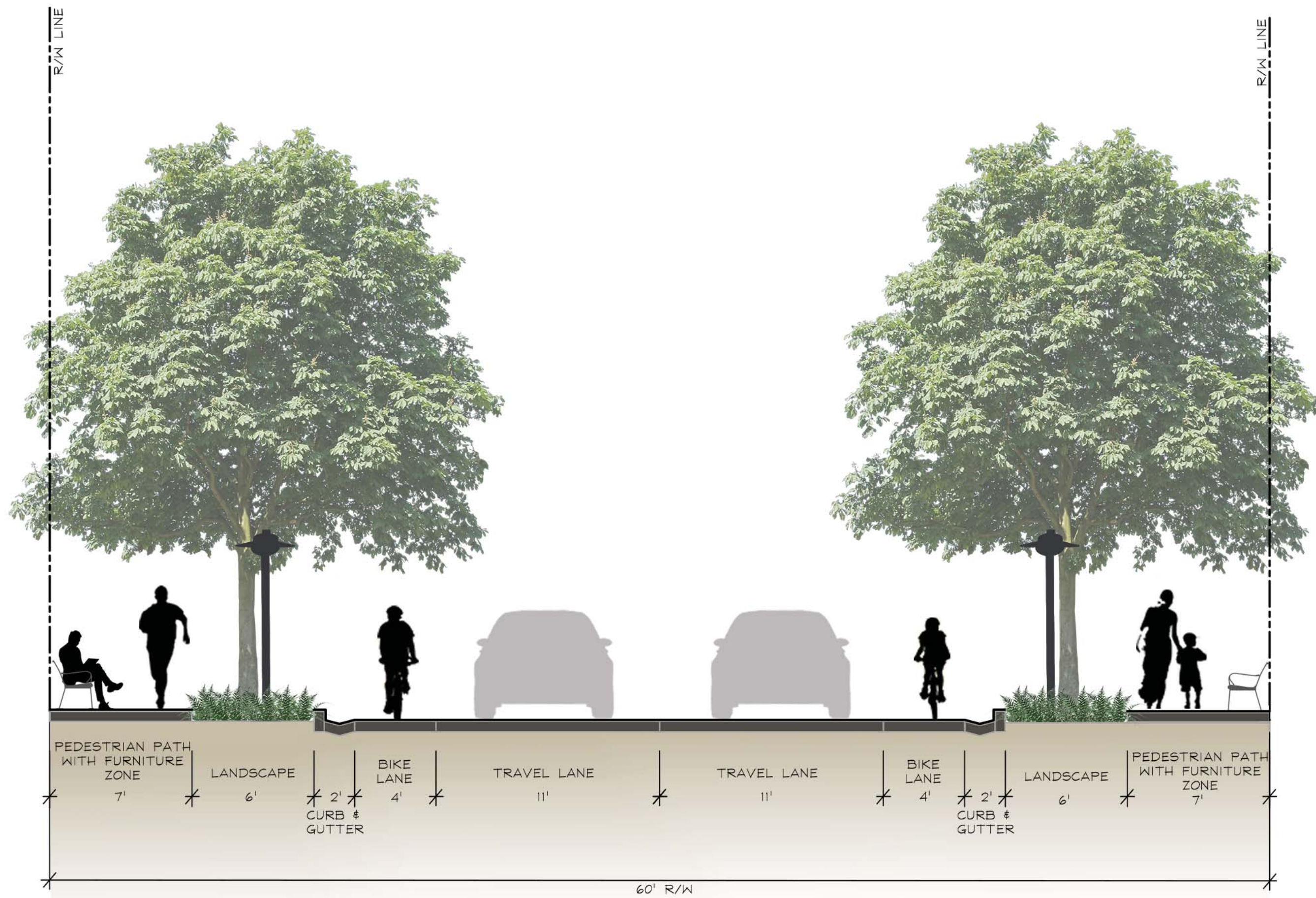
SECTIONS

NW 2nd Street

Existing



Proposed Option 1



Proposed Option 2



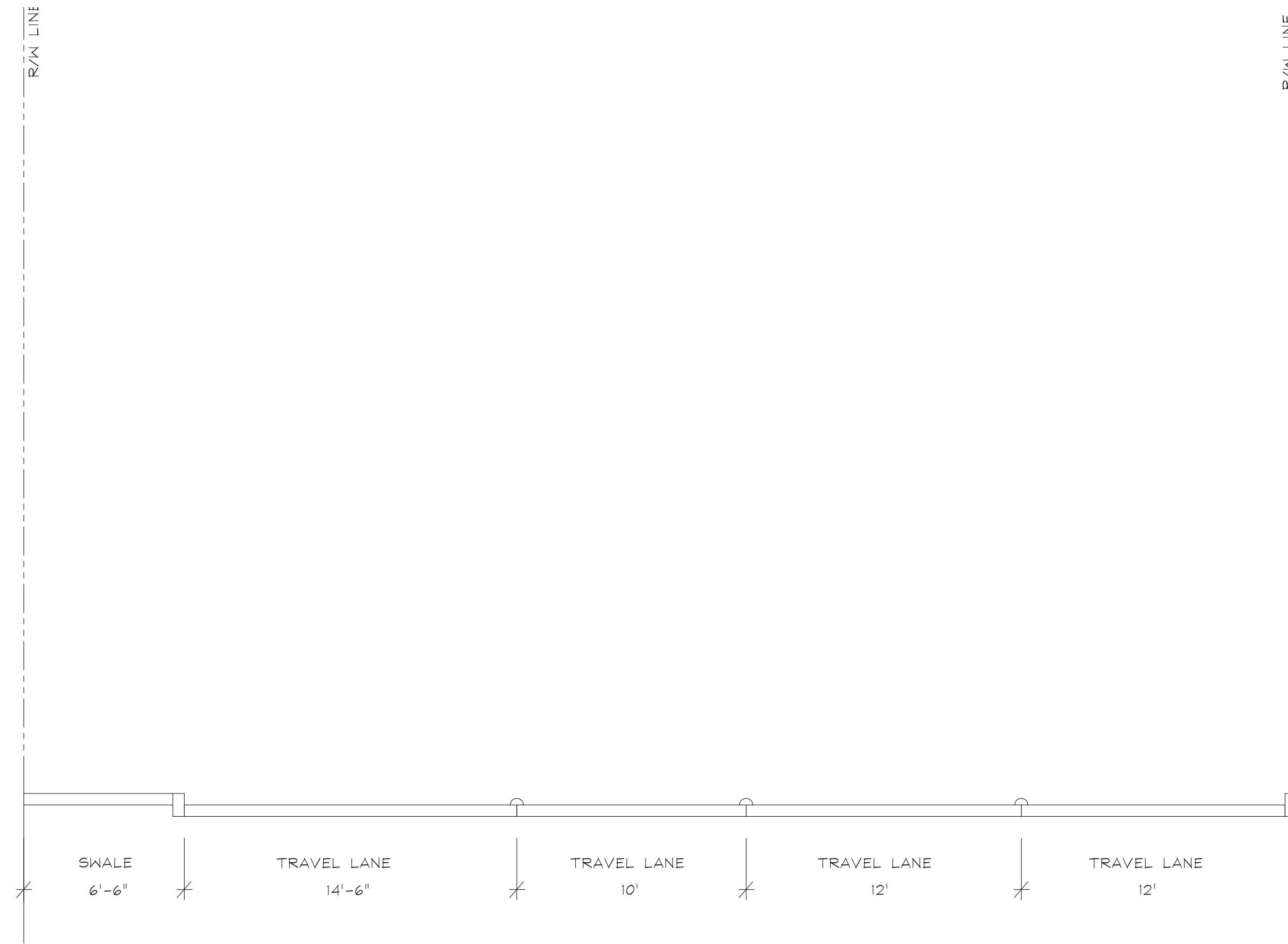
DOWNTOWN MOBILITY STREETSCAPE PROJECT
15% STAKEHOLDER WORKSHOP

Kimley»Horn
MAY 9TH, 2018

SECTIONS

NW 4th Street

Existing



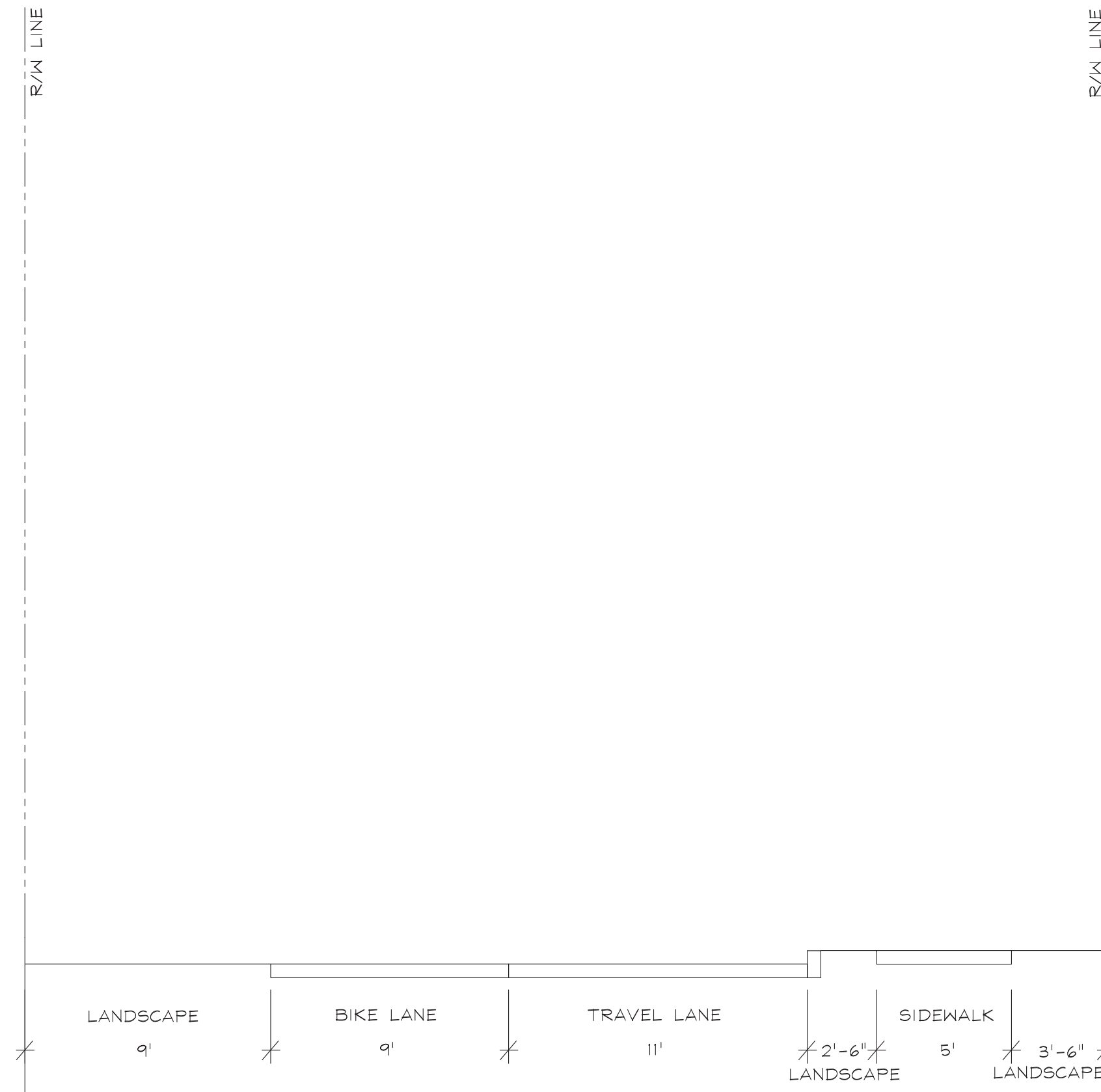
Proposed



SECTIONS

Flagler Greenway

Existing

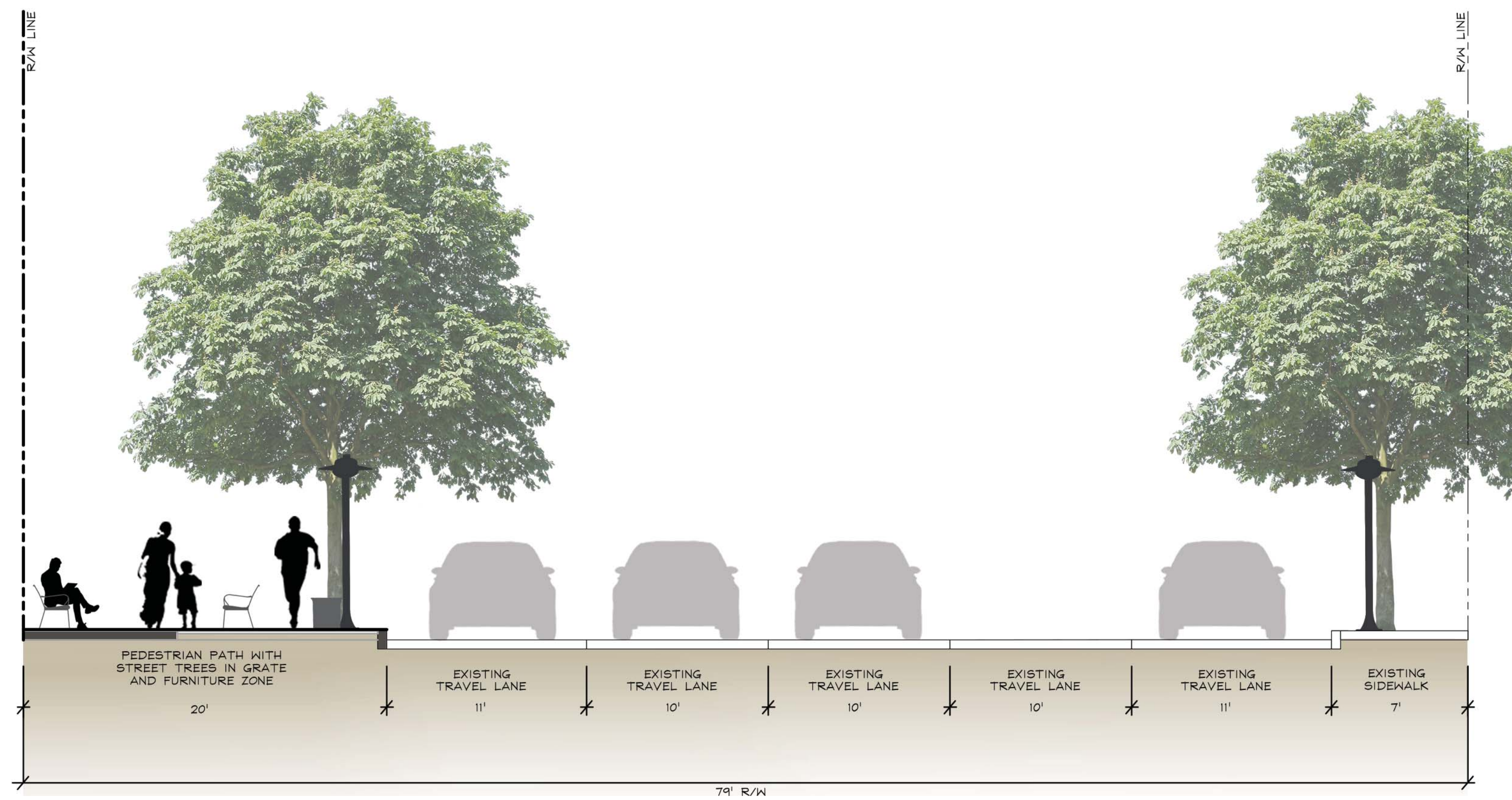



Proposed



SECTIONS

Andrews Avenue



DOWNTOWN MOBILITY STREETSCAPE PROJECT
15% STAKEHOLDER WORKSHOP

Kimley»Horn
MAY 9TH, 2018

LANDSCAPE MATERIALS

STREET TREE OPTIONS



DOWNTOWN MOBILITY STREETSCAPE PROJECT
15% STAKEHOLDER WORKSHOP

Kimley»Horn
MAY 9TH, 2018

SITE FURNISHINGS

STREETScape DESIGN ELEMENTS



DOWNTOWN MOBILITY STREETScape PROJECT
15% STAKEHOLDER WORKSHOP

Kimley»Horn
MAY 9TH, 2018